

No Image

SARPANCH RAM
KUMAR,
9728050641
GRAM SACHIV
J.E. VISHAL
PATWARI

[Google Map](#)
Longitude & Latitude
29.981256,77.030425

How to Reach From H.Q.
[District](#) || [Sub-Division](#) ||
[Tehsil](#)

Surrounding Villages








Jainpur, Ladwa,
Brahan, Bapda



TSC

[Jamabandi Details](#)[Collector Rate](#)[Mausawi](#)

Village Information		Statistical Information		Nearby Accessibilities		Cattles	
District	Kurukshetra	Total Area Acre Kanal Marle (Hectare)	358-7-18 (145.28)	Railway Station		Buffalos	219
Sub-Division	Thanesar	Cultivable Acre Kanal Marle (Hectare)	309-3-19 (125.25)	Bus Stand		Cows	0
Tehsil	Thanesar	Non-Cultivable Acre Kanal Marle (Hectare)	49-3-19 (20.03)	Police Station	Ladwa		
Sub-Tehsil	Ladwa	Population	953	Police Post		Dog	0
Kanungo Circle	Ladwa	Male	508	Post Office	Barout	Pigs	0
Patwar Circle	Ladwa	Female	445	Bank		Camels	0
Block	Ladwa			ATM		Rabbits	0
Gram Panchayat	Barachpur			Mandi		Donkeys	0
Parliament Constituency	Kurukshetra					Mules	0
Assembly Constituency	Ladwa	Voters	874			Horses	0
Veterinary Hospital		Panchayatghar		Panchayat Development Works		Goats	0
Health Sub-Centre	Baraut	AWCs	2	Public Health		Sheeps	0

PHC	Ladwa	 Talab		Voter List
CHC	Ladwa	 Stadium		Pensioners List
Hospital	LNJP Hospital	 Chaupals	0	INDIRA GANDHI AWAAS YOJANA
Elect. Sub-Centre	66 KV Ladwa/ 220 KV Salempur	 Primary Schools	1	Chief Minister BPL Awaas Yojana 2010-11 2011-12 2012-13
Elect. Complaint- Centre	Barout	 Middle Schools	0	IAY Incentive-Homestead Scheme 2010-11 2011-12 2012-13
Elect. Sub-Division	Ladwa	 Secondary School	1	New Construction 2010-11 2011-12 2012-13
Elect. SDO.	Abhishek Bali, 260050, 9354726106	 Sr. Sec. School	0	

