



SARPANCH
GRAM SACHIV
J.E.
PATWARI

[Google Map](#)

Longitude & Latitude
29.966033,77.044716

How to Reach From H.Q.

[District](#) || [Sub-Division](#) ||
[Tehsil](#)

Surrounding Villages

Bapda, Bapdi,
Jainpur,
Baraichpur



[TSC](#)









[Jamabandi Details](#)

[Collector Rate](#)

[Mausawi](#)

<i>Village Information</i>		<i>Statistical Information</i>		<i>Nearby Accessibilities</i>		<i>Cattles</i>	
District	Kurukshetra	Total Area Acre Kanal Marle (Hectare)	224-6-9 (90.97)	Railway Station		Buffalos	242
Sub-Division	Thanesar	Cultivable Acre Kanal Marle (Hectare)	208-1-4 (84.23)	Bus Stand		Cows	42
Tehsil	Thanesar	Non-Cultivable Acre Kanal Marle (Hectare)	16-5-5 (6.74)	Police Station	Ladwa		
Sub-Tehsil	Ladwa	Population	632	Police Post		Dog	50
Kanungo Circle	Ladwa	Male	339	Post Office	Bapdi	Pigs	0
Patwar Circle	Ladwa	Female	293	Bank		Camels	0
Block	Ladwa			ATM		Rabbits	0
Gram Panchayat	Lathi dhanaura			Mandi		Donkeys	0
Parliament Constituency	Kurukshetra					Mules	0
Assembly Constituency	Ladwa	Voters				Horses	0
Veterinary Hospital		Panchayatghar		Panchayat Development Works		Goats	0
Health Sub-Centre	Bapdi	AWCs	1	Public Health		Sheeps	0
PHC	Ladwa	Talab		Voter List			

				<u>Pensioners List</u>	
CHC	Ladwa	 Stadium			
Hospital	LNJP Hospital	 Chaupals	0	INDIRA GANDHI AWAAS YOJANA	
Elect. Sub-Centre	66 KV Ladwa/220 KV Salempur	 Primary Schools	1	Chief Minister BPL Awaas Yojana	2010-11 2011-12 2012-13
Elect. Complaint-Centre	Barondi	 Middle Schools	0	IAY Incentive-Homestead Scheme	2010-11 2011-12 2012-13
Elect. Sub-Division	Ladwa	 Secondary School	1	New Construction	2010-11 2011-12 2012-13
Elect. SDO.	Abhishek Bali, 260050, 9354726106	 Sr. Sec. School	0		

