



SARPANCH SHIV
KUMAR,
9813302656
GRAM SACHIV
J.E.
PATWARI

[Google Map](#)
Longitude & Latitude
30.054088,77.03948

How to Reach From H.Q.
[District](#) || [Sub-Division](#) ||
[Tehsil](#)

Surrounding Villages
Gudha, Mahwa
Kheri, Bhalolpur,
Dugri










[Jamabandi Details](#)

[Collector Rate](#)

[Mausawi](#)

Village Information		Statistical Information		Nearby Accessibilities		Cattles	
District	Kurukshetra	Total Area Acre Kanal Marle (Hectare)	649-4-3 (262.85)	Railway Station		Buffalos	257
Sub-Division	Thanesar	Cultivable Acre Kanal Marle (Hectare)	598-1-7 (242.07)	Bus Stand		Cows	0
Tehsil	Thanesar	Non-Cultivable Acre Kanal Marle (Hectare)	51-2-16 (20.78)	Police Station *			
Sub-Tehsil	Ladwa	Population	1675	Police Post		Dog	49
Kanungo Circle	Ladwa	Male	922	Post Office	Kali Rano	Pigs	0
Patwar Circle	Gudha	Female	753	Bank		Camels	0
Block	Ladwa			ATM		Rabbits	0
Gram Panchayat	Sultanpur-Pattakmajra			Mandi		Donkeys	0
Parliament Constituency	Kurukshetra					Mules	1
Assembly Constituency	Ladwa	Voters	1243			Horses	5
Veterinary Hospital		Panchayatghar		Panchayat Development Works		Goats	0
Health Sub-Centre	Sultanpur	AWCs	2	Public Health		Sheeps	0

PHC	Gudha	 Talab		Voter List
CHC	Ladwa	 Stadium		Pensioners List
Hospital	LNJP Hospital	 Chaupals	0	INDIRA GANDHI AWAAS YOJANA
Elect. Sub-Centre	66 KV Ladwa	 Primary Schools	1	Chief Minister BPL Awaas Yojana 2010-11 2011-12 2012-13
Elect. Complaint- Centre	Bakali	 Middle Schools	0	IAY Incentive-Homestead Scheme 2010-11 2011-12 2012-13
Elect. Sub-Division	Ladwa	 Secondary School	1	New Construction 2010-11 2011-12 2012-13
Elect. SDO.	Abhishek Bali, 260050, 9354726106	 Sr. Sec. School	0	

