



SARPANCH
GRAM SACHIV
J.E.
PATWARI

[Google Map](#)

Longitude & Latitude
30.040344,77.052011

How to Reach From H.Q.

[District](#) || [Sub-Division](#) ||
[Tehsil](#)

Surrounding Villages

Dugri, Sultanpur,
Kharkali,
Shahzadpur



[TSC](#)



[Jamabandi Details](#)

[Collector Rate](#)

[Mausawi](#)

<i>Village Information</i>		<i>Statistical Information</i>		<i>Nearby Accessibilities</i>		<i>Cattles</i>	
District	Kurukshetra	Total Area Acre Kanal Marle (Hectare)	673-2-16 (272.49)	Railway Station	Buffalos		
Sub-Division	Thanesar	Cultivable Acre Kanal Marle (Hectare)	596-5-19 (241.49)	Bus Stand	Cows		
Tehsil	Thanesar	Non-Cultivable Acre Kanal Marle (Hectare)	76-4-17 (31.00)	Police Station *			
Sub-Tehsil	Ladwa	Population			Police Post	Dog	
Kanungo Circle	Ladwa	Male			Post Office	Pigs	
Patwar Circle	Bakali	Female			Bank	Camels	
Block	Ladwa			ATM	Rabbits		
Gram Panchayat	Dhandla			Mandi	Donkeys		
Parliament Constituency	Kurukshetra					Mules	
Assembly Constituency		Voters					Horses
Veterinary Hospital		Panchayatghar			Panchayat Development Works		Goats
Health Sub-Centre		AWCs			Public Health		Sheeps
PHC		Talab			Voter List		

CHC




Stadium


Pensioners List

Hospital [LNJP Hospital](#)  Chaupals 0


INDIRA GANDHI AWAAS
YOJANA

Elect. Sub-Centre  Primary Schools 1

Chief Minister BPL
Awaas Yojana [2010-11](#) [2011-12](#)
[2012-13](#)

Elect. Complaint-Centre  Middle Schools 0

IAY Incentive-Homestead Scheme
[2010-11](#) [2011-12](#)
[2012-13](#)

Elect. Sub-Division  Secondary School 1

New Construction
[2010-11](#) [2011-12](#)
[2012-13](#)

Elect. SDO.  Sr. Sec. School 0

