

No Image

SARPANCH USHA DEVI,
9812495175
GRAM SACHIV
J.E.
PATWARI


[Google Map](#)

Longitude & Latitude
29.958095,77.057848

How to Reach From H.Q.
[District](#) || [Sub-Division](#) ||
[Tehsil](#)

Surrounding Villages







Baraundi, Lathi
Dhanoura, Bhut
Majra, Badarpur



TSC


[Jamabandi Details](#)
[Collector Rate](#)
[Mausawi](#)

Village Information		Statistical Information		Nearby Accessibilities		Cattles	
District	Kurukshetra	Total Area Acre Kanal Marle (Hectare)	684-3-18 (277.00)	Railway Station		Buffalos	546
Sub-Division	Thanesar	Cultivable Acre Kanal Marle (Hectare)	615-7-0 (249.23)	Bus Stand		Cows	183
Tehsil	Thanesar	Non-Cultivable Acre Kanal Marle (Hectare)	68-4-18 (27.77)	Police Station	Ladwa		
Sub-Tehsil	Ladwa	Population	1679	Police Post		Dog	0
Kanungo Circle	Ladwa	Male	898	Post Office	Bapdi	Pigs	0
Patwar Circle	Bapdi	Female	781	Bank		Camels	0
Block	Ladwa			ATM		Rabbits	0
Gram Panchayat	Baraunda			Mandi		Donkeys	0
Parliament Constituency	Kurukshetra					Mules	0
Assembly Constituency	Ladwa	Voters	984			Horses	2
Veterinary Hospital		Panchayatghar		Panchayat Development Works		Goats	32
Health Sub-Centre	Bapdi	AWCs	2	Public Health		Sheeps	10
PHC	Ladwa	Talab		Voter List			

				Pensioners List	
CHC	Ladwa	 Stadium			
Hospital	LNJP Hospital	 Chaupals	0	INDIRA GANDHI AWAAS YOJANA	
Elect. Sub-Centre	66 KV Ladwa/220 KV Salempur	 Primary Schools	1	Chief Minister BPL Awaas Yojana	2010-11 2011-12 2012-13
Elect. Complaint-Centre	Barondi	 Middle Schools	0	IAY Incentive-Homestead Scheme	2010-11 2011-12 2012-13
Elect. Sub-Division	Ladwa	 Secondary School	1	New Construction	2010-11 2011-12 2012-13
Elect. SDO.	Abhishek Bali, 260050, 9354726106	 Sr. Sec. School	0		

