



SARPANCH SUBASH
CHAND,
9466389510
GRAM SACHIV
J.E. VISHAL
PATWARI

[Google Map](#)

Longitude & Latitude
29.969937,77.095335

How to Reach From H.Q.
[District](#) || [Sub-Division](#) ||
[Tehsil](#)

Surrounding Villages

Badarpur, Bhut
Majra, Bapdi,
Chhalaundi










[Jamabandi Details](#)

[Collector Rate](#)

[Mausawi](#)

<i>Village Information</i>		<i>Statistical Information</i>		<i>Nearby Accessibilities</i>		<i>Cattles</i>	
District	Kurukshetra	Total Area Acre Kanal Marle (Hectare)	652-1-17 (263.94)	Railway Station		Buffalos	357
Sub-Division	Thanesar	Cultivable Acre Kanal Marle (Hectare)	598-1-2 (242.05)	Bus Stand		Cows	2
Tehsil	Thanesar	Non-Cultivable Acre Kanal Marle (Hectare)	54-0-15 (21.89)	Police Station	Ladwa		
Sub-Tehsil	Ladwa	Population	1046	Police Post		Dog	0
Kanungo Circle	Ladwa	Male	541	Post Office	Ban	Pigs	0
Patwar Circle	Chalondi	Female	505	Bank		Camels	0
Block	Ladwa			ATM		Rabbits	0
Gram Panchayat	Bani			Mandi		Donkeys	0
Parliament Constituency	Kurukshetra					Mules	0
Assembly Constituency	Ladwa	Voters	579			Horses	2
Veterinary Hospital		Panchayatghar		Panchayat Development Works		Goats	20
Health Sub-Centre	Bani	AWCs	2	Public Health		Sheeps	170

PHC	Ladwa	 Talab		Voter List
CHC	Ladwa	 Stadium		Pensioners List
Hospital	LNJP Hospital	 Chaupals	0	INDIRA GANDHI AWAAS YOJANA
Elect. Sub-Centre	66 KV Ladwa	 Primary Schools	1	Chief Minister BPL Awaas Yojana 2010-11 2011-12 2012-13
Elect. Complaint- Centre	Badar Pur	 Middle Schools	0	IAY Incentive-Homestead Scheme 2010-11 2011-12 2012-13
Elect. Sub-Division	Ladwa	 Secondary School	1	New Construction 2010-11 2011-12 2012-13
Elect. SDO.	Abhishek Bali, 260050, 9354726106	 Sr. Sec. School	0	

