



SARPANCH SHITAL SINGH,
9812626709
RAMESH
GRAM SACHIVKUMAR
9466240011
J.E. VISHAL
PATWARI

[Google Map](#)
Longitude & Latitude
30.027879,77.098382

How to Reach From H.Q.
[District](#) || [Sub-Division](#) ||
[Tehsil](#)

Surrounding Villages

Kheri Dab Dalan,
Mehra, Barshami,
Sambalkha



TSC













[Jamabandi Details](#)

[Collector Rate](#)

[Mausawi](#)

<i>Village Information</i>		<i>Statistical Information</i>		<i>Nearby Accessibilities</i>		<i>Cattles</i>	
District	Kurukshetra	Total Area Acre Kanal Marle (Hectare)	430-3-3 (174.17)	Railway Station		Buffalos	346
Sub-Division	Thanesar	Cultivable Acre Kanal Marle (Hectare)	394-5-11 (159.72)	Bus Stand		Cows	0
Tehsil	Thanesar	Non-Cultivable Acre Kanal Marle (Hectare)	35-5-12 (14.45)	Police Station	Ladwa		
Sub-Tehsil	Ladwa	Population	1223	Police Post		Dog	1
Kanungo Circle	Ladwa	Male	646	Post Office	Kheri Dabdalan	Pigs	0
Patwar Circle	Chalondi	Female	577	Bank		Camels	0
Block	Ladwa			ATM		Rabbits	0
Gram Panchayat	Sura			Mandi		Donkeys	0
Parliament Constituency	Kurukshetra					Mules	0
Assembly Constituency	Ladwa	Voters	698			Horses	0
Veterinary Hospital		Panchayatghar		Panchayat Development Works		Goats	0

Health Sub-Centre	Kheri Dabdalan	 AWCs	2	Public Health	 Sheeps	0
PHC	Ladwa	 Talab		Voter List		
CHC	Ladwa	 Stadium		Pensioners List		
Hospital	LNJP Hospital	 Chaupals	0	INDIRA GANDHI AWAAS YOJANA		
Elect. Sub-Centre		 Primary Schools	1	Chief Minister BPL Awaas Yojana	2010-11 2011-12 2012-13	
Elect. Complaint-Centre		 Middle Schools	0	IAY Incentive-Homestead Scheme	2010-11 2011-12 2012-13	
Elect. Sub-Division		 Secondary School	1	New Construction	2010-11 2011-12 2012-13	
Elect. SDO.		 Sr. Sec. School	0			