




JASWINDAR
SINGH
9467518105
PARVEEN
GRAM SACHIVKUMAR
9671024544
J.E. JOGINDER
PATWARI ANIL KUMAR

[Google Map](#)
Longitude & Latitude
30.002164,76.883891

How to Reach From H.Q.
[District](#) || [Sub-Division](#) ||
[Tehsil](#)

Surrounding Villages

Partapgarh,
Amargarh Majra,
Doda Kheri, Ram
Garh



TSC









[Jamabandi Details](#)

[Collector Rate](#)

[Mausawi](#)

<i>Village Information</i>		<i>Statistical Information</i>		<i>Nearby Accessibilities</i>		<i>Cattles</i>	
District	Kurukshetra	Total Area Acre Kanal Marle (Hectare)	898-4-18 (363.65)	Railway Station		Buffalos	400
Sub-Division	Thanesar	Cultivable Acre Kanal Marle (Hectare)	783-6-12 (317.20)	Bus Stand		Cows	39
Tehsil	Thanesar	Non-Cultivable Acre Kanal Marle (Hectare)	114-6-6 (46.45)	Police Station			
Sub-Tehsil	Thanesar	Population	1012	Police Post		Dog	27
Kanungo Circle	Thanesar-1	Male	563	Post Office	Kaulapur	Pigs	13
Patwar Circle	ishargarh	Female	449	Bank		Camels	0
Block	Thanesar			ATM		Rabbits	0
Gram Panchayat	Sanwala			Mandi		Donkeys	0
Parliament Constituency	Kurukshetra					Mules	0
Assembly Constituency	Ladwa	Voters	674			Horses	1
Veterinary Hospital		Panchayatghar		Panchayat Development Works		Goats	0
Health Sub-Centre	Partapgarh	AWCs	2	Public Health		Sheeps	0
PHC	Khanpur Kolian	Talab		Voter List			

					<u>Pensioners List</u>			
CHC	Mathana		Stadium		INDIRA GANDHI AWAAS YOJANA			qr code
Hospital	LNJP Hospital		Chaupals	0				
Elect. Sub-Centre	66KV PIPLI		Primary Schools	1	Chief Minister BPL Awaas Yojana	2010-11	2011-12	
Elect. Complaint-Centre	Partap Garh		Middle Schools	0	IAY Incentive-Homestead Scheme	2010-11	2011-12	
Elect. Sub-Division	Pipli		Secondary School	1	New Construction	2010-11	2011-12	
Elect. SDO.	Kulwant Singh, 230241, 9315609792		Sr. Sec. School	0				