



SARPANCH KRISHAN LAL,
9991344920
GRAM SACHIV
J.E.
PATWARI

[Google Map](#)

Longitude & Latitude
30.029105,76.921721

How to Reach From H.Q.

[District](#) || [Sub-Division](#) ||
[Tehsil](#)

Surrounding Villages

Chharpur, Bodla,
Bangaro, Musapur



[TSC](#)








[Jamabandi Details](#)

[Collector Rate](#)

[Mausawi](#)

<i>Village Information</i>		<i>Statistical Information</i>		<i>Nearby Accessibilities</i>		<i>Cattles</i>	
District	Kurukshetra	Total Area Acre Kanal Marle (Hectare)	600-3-19 (243.01)	Railway Station		Buffalos	380
Sub-Division	Thanesar	Cultivable Acre Kanal Marle (Hectare)	549-6-6 (222.49)	Bus Stand		Cows	0
Tehsil	Thanesar	Non-Cultivable Acre Kanal Marle (Hectare)	50-5-13 (20.52)	Police Station			
Sub-Tehsil	Thanesar	Population	1096	Police Post		Dog	36
Kanungo Circle	Thanesar-1	Male	573	Post Office	Kaulapur	Pigs	0
Patwar Circle	Ishargarh	Female	523	Bank		Camels	0
Block	Thanesar			ATM		Rabbits	0
Gram Panchayat	UNTSAAL			Mandi		Donkeis	0
Parliament Constituency	Kurukshetra					Mules	0
Assembly Constituency	Ladwa	Voters	829			Horses	0
Vaterinary Hospital		Panchayatghar		Panchayat Development Works		Goats	1
Health Sub-Centre	Kaula Pur	AWCs	2	Public Health		Sheeps	77
PHC	Khanpur Kolian	Talab		Voter List			
CHC	Mathana	Stadium		Pensioners List			

				INDIRA GANDHI AWAAS YOJANA		
Hospital	LNJP Hospital	 Chaupals	0			
Elect. Sub-Centre	33KV Khanpur	 Primary Schools	1	Chief Minister BPL Awaas Yojana	2010-11	2011-12 2012-13
Elect. Complaint-Centre	Untsal	 Middle Schools	0	IAY Incentive-Homestead Scheme	2010-11	2011-12 2012-13
Elect. Sub-Division	Pipli	 Secondary School	1	New Construction	2010-11	2011-12 2012-13
Elect. SDO.	Kulwant Singh, 230241, 9315609792	 Sr. Sec. School	0			

qr code