

No Image

SARPANCH SANJEEV
KUMAR,
9812959300
GRAM SACHIV
J.E. VISHAL
PATWARI

[Google Map](#)








Longitude & Latitude
30.012607,76.963756

How to Reach From H.Q.
[District](#) || [Sub-Division](#) ||
[Tehsil](#)

Surrounding Villages
Khaira , Tatka ,
Tatki, Lohara

[Jamabandi Details](#)[Collector Rate](#)[Mausawi](#)

<i>Village Information</i>		<i>Statistical Information</i>		<i>Nearby Accessibilities</i>		<i>Cattles</i>	
District	Kurukshetra	Total Area Acre Kanal Marle (Hectare)	557-7-10 (225.79)	Railway Station		Buffalos	657
Sub-Division	Shahbad	Cultivable Acre Kanal Marle (Hectare)	503-4-15 (203.79)	Bus Stand		Cows	30
Tehsil	Babain	Non-Cultivable Acre Kanal Marle (Hectare)	54-2-15 (21.99)	Police Station	Babain		
Sub-Tehsil	Babain	Population	1903	Police Post		Dog	110
Kanungo Circle		Male	1000	Post Office	Bodla	Pigs	10
Patwar Circle		Female	903	Bank		Camels	0
Block	Babain			ATM		Rabbits	0
Gram Panchayat	Khairi			Mandi		Donkeys	0
Parliament Constituency	Kurukshetra					Mules	0
Assembly Constituency	Ladwa	Voters	1143			Horses	1
Vaterinary Hospital		Panchayatghar		Panchayat Development Works		Goats	7
Health Sub-Centre		AWCs	3	Public Health		Sheeps	0

PHC			Talab		Voter List
CHC			Stadium		Pensioners List
Hospital	LNJP Hospital		Chaupals	0	INDIRA GANDHI AWAAS YOJANA
Elect. Sub-Centre	33KV Mathana		Primary Schools	1	Chief Minister BPL Awaas Yojana 2010-11 2011-12 2012-13
Elect. Complaint- Centre	11KV TATKA		Middle Schools	0	IAY Incentive-Homestead Scheme 2010-11 2011-12 2012-13
Elect. Sub-Division	Pipli		Secondary School	1	New Construction 2010-11 2011-12 2012-13
Elect. SDO.	Kulwant Singh, 230241, 9315609792		Sr. Sec. School	0	

