



SARPANCH
GRAM SACHIV
J.E.
PATWARI

VISHAL

[Google Map](#)

Longitude & Latitude
30.019314,76.986394

How to Reach From H.Q.

[District](#) || [Sub-Division](#) ||
[Tehsil](#)

Surrounding Villages

Tatka, Tatki,
Khaira, Khairi



[TSC](#)









[Jamabandi Details](#)

[Collector Rate](#)

[Mausawi](#)

Village Information		Statistical Information		Nearby Accessibilities		Cattles	
District	Kurukshetra	Total Area Acre Kanal Marle (Hectare)	661-5-10 (267.77)	Railway Station		Buffalos	906
Sub-Division	Shahbad	Cultivable Acre Kanal Marle (Hectare)	579-1-12 (234.39)	Bus Stand		Cows	8
Tehsil	Babain	Non-Cultivable Acre Kanal Marle (Hectare)	82-3-18 (33.38)	Police Station *			
Sub-Tehsil	Babain	Population	3527	Police Post		Dog	78
Kanungo Circle	Babain	Male	1854	Post Office	Lohara	Pigs	0
Patwar Circle	Bargat	Female	1673	Bank		Camels	0
Block	Babain			ATM		Rabbits	0
Gram Panchayat	Lohara			Mandi		Donkeys	0
Parliament Constituency	Kurukshetra					Mules	0
Assembly Constituency	Ladwa	Voters				Horses	4
Veterinary Hospital		Panchayatghar		Panchayat Development Works		Goats	1
Health Sub-Centre	Sonti	AWCs	6	Public Health		Sheeps	0
PHC	Ladwa	Talab		Voter List			

				Pensioners List	
CHC	Ladwa	 Stadium			
Hospital	LNJP Hospital	 Chaupals	0		
Elect. Sub-Centre	66 KV Lohara	 Primary Schools	1	Chief Minister BPL Awaas Yojana	2010-11 2011-12 2012-13
Elect. Complaint-Centre	Lohara	 Middle Schools	0	IAY Incentive-Homestead Scheme	2010-11 2011-12 2012-13
Elect. Sub-Division	Ladwa	 Secondary School	1	New Construction	2010-11 2011-12 2012-13
Elect. SDO.	Abhishek Bali, 260050, 9354726106	 Sr. Sec. School	0		

