


No Image

GURNAM
SARPANCH SINGH,
9812445441
GRAM SACHIV
J.E.
PATWARI






[Google Map](#)
Longitude & Latitude

How to Reach From H.Q.
[District](#) || [Sub-Division](#) ||
[Tehsil](#)

**Surrounding
Villages**

[Jamabandi Details](#)[Collector Rate](#)[Mausawi](#)**Village Information****Statistical Information****Nearby Accessibilities****Cattles**

District	Kurukshetra	Total Area Acre Kanal Marle (Hectare)	435-7-7 (176.41)	Railway Station	Buffalos	346	
Sub-Division	Shahbad	Cultivable Acre Kanal Marle (Hectare)	356-5-17 (144.36)	Bus Stand	Cows	0	
Tehsil	Shahbad	Non-Cultivable Acre Kanal Marle (Hectare)	79-1-10 (32.05)	Police Station	Shahbad		
Sub-Tehsil	Shahbad	Population	123	Police Post	Dog	21	
Kanungo Circle	Shahbad	Male	67	Post Office	Charuni Jattan	Pigs	0
Patwar Circle		Female	56	Bank		Camels	0
Block	Shahbad			ATM		Rabbits	0
Gram Panchayat	Ram nagar			Mandi		Donkeys	0
Parliament Constituency	Kurukshetra					Mules	0
Assembly Constituency	Shahbad	Voters				Horses	0
Vaterinary Hospital		Panchayatghar		Panchayat Development Works		Goats	0
Health Sub-Centre	Bhagwanpur	AWCs	1	Public Health		Sheeps	0
PHC	Tatka	Talab		Voter List			
CHC	Ladwa	Stadium		Pensioners List			

				INDIRA GANDHI AWAAS YOJANA		
Hospital	LNJP Hospital	 Chaupals	0			
Elect. Sub-Centre	66KV JALKHERI	 Primary Schools	1	Chief Minister BPL Awaas Yojana	2010-11	2011-12 2012-13
Elect. Complaint-Centre	Kalal Majra	 Middle Schools	0	IAY Incentive-Homestead Scheme	2010-11	2011-12 2012-13
Elect. Sub-Division	Pipli	 Secondary School	1	New Construction	2010-11	2011-12 2012-13
Elect. SDO.	Kulwant Singh, 230241, 9315609792	 Sr. Sec. School	0			