




SARPANCH HARDIYAL
SINGH,
9416550978
GRAM SACHIV
J.E. TARSEM
PATWARI

[Google Map](#)
Longitude & Latitude

How to Reach From H.Q.
[District](#) || [Sub-Division](#) ||
[Tehsil](#)

**Surrounding
Villages**



[Jamabandi Details](#)

[Collector Rate](#)

[Mausawi](#)







Village Information

Statistical Information

Nearby Accessibilities

Cattles

District	Kurukshetra	Total Area Acre Kanal Marle (Hectare)	1203-0-13 (486.86)	Railway Station	Buffalos	586	
Sub-Division	Shahbad	Cultivable Acre Kanal Marle (Hectare)	1135-1-5 (459.38)	Bus Stand	Cows	20	
Tehsil	Shahbad	Non-Cultivable Acre Kanal Marle (Hectare)	67-7-8 (27.49)	Police Station	Shahbad		
Sub-Tehsil	Shahbad	Population	1972	Police Post	Dog	0	
Kanungo Circle	Shahbad	Male	1042	Post Office	Shariffgarh	Pigs	0
Patwar Circle		Female	930	Bank		Camels	0
Block	Shahbad			ATM		Rabbits	0
Gram Panchayat	Machhrauli			Mandi		Donkeys	0
Parliament Constituency	Kurukshetra					Mules	0
Assembly Constituency	Shahbad	Voters	986			Horses	0
Veterinary Hospital		Panchayatghar		Panchayat Development Works		Goats	0
Health Sub-Centre	Charuni Jattan	AWCs	2	Public Health		Sheeps	0
PHC	Shahabad (G.H.)	Talab		Voter List			

CHC	Shahabad (G.H.)	 Stadium		Pensioners List
Hospital	LNJP Hospital	 Chaupals	0	INDIRA GANDHI AWAAS YOJANA
Elect. Sub-Centre	33KV Mathana	 Primary Schools	1	Chief Minister BPL Awaas Yojana 2010-11 2011-12 2012-13
Elect. Complaint- Centre	Masana	 Middle Schools	0	IAY Incentive-Homestead Scheme 2010-11 2011-12 2012-13
Elect. Sub-Division	Pipli	 Secondary School	1	New Construction 2010-11 2011-12 2012-13
Elect. SDO.	Kulwant Singh, 230241, 9315609792	 Sr. Sec. School	0	

