



SARPANCH RAJ KUMAR,
9466284938
GRAM SACHIV
J.E.
PATWARI

[Google Map](#)
Longitude & Latitude

How to Reach From H.Q.
[District](#) || [Sub-Division](#) ||
[Tehsil](#)

Surrounding Villages



TSC









[Jamabandi Details](#)

[Collector Rate](#)

[Mausawi](#)

<i>Village Information</i>		<i>Statistical Information</i>		<i>Nearby Accessibilities</i>		<i>Cattles</i>	
District	Kurukshetra	Total Area	346-1-8 (140.09)	Railway Station		Buffalos	484
Sub-Division	Shahbad	Acre Kanal Marle (Hectare)		Bus Stand		Cows	10
		Cultivable	294-6-2 (119.28)				
		Acre Kanal Marle (Hectare)					
Tehsil	Shahbad	Non-Cultivable	51-3-6 (20.81)	Police Station	Shahbad		
		Acre Kanal Marle (Hectare)					
Sub-Tehsil	Shahbad	Population	1589	Police Post		Dog	49
Kanungo Circle	Shahbad	Male	847	Post Office	Rattangarh	Pigs	0
Patwar Circle		Female	742	Bank		Camels	0
Block	Shahbad			ATM		Rabbits	0
Gram Panchayat	Hlbana			Mandi		Donkeys	0
Parliament Constituency	Kurukshetra					Mules	0
Assembly Constituency	Shahbad	Voters	873			Horses	8
Veterinary Hospital		Panchayatghar		Panchayat Development Works		Goats	0
Health Sub-Centre	Khanpur Jattan	AWCs	2	Public Health		Sheeps	0
PHC	Deeg	Talab		Voter List			
CHC	Jhansa	Stadium		Pensioners List			

Hospital	LNJP Hospital	 Chaupals	0	INDIRA GANDHI AWAAS YOJANA		
Elect. Sub-Centre		 Primary Schools	1	Chief Minister BPL Awaas Yojana	2010-11 2011-12 2012-13	
Elect. Complaint-Centre		 Middle Schools	0	IAY Incentive-Homestead Scheme	2010-11 2011-12 2012-13	
Elect. Sub-Division		 Secondary School	1	New Construction	2010-11 2011-12 2012-13	
Elect. SDO.		 Sr. Sec. School	0			