




MAHINDER
SINGH
9813969933
GRAM SACHIV
J.E.
PARVEEN
KUMAR
PATWARI

[Google Map](#)

Longitude & Latitude
30.046325,76.928973

How to Reach From H.Q.
[District](#) || [Sub-Division](#) ||
[Tehsil](#)

**Surrounding
Villages**
Morthala, Kolapur,
Bodla , Dudhla



[TSC](#)









[Jamabandi Details](#)

[Collector Rate](#)

[Mausawi](#)

<i>Village Information</i>		<i>Statistical Information</i>		<i>Nearby Accessibilities</i>		<i>Cattles</i>	
District	Kurukshetra	Total Area Acre Kanal Marle (Hectare)	683-7-13 (276.78)	Railway Station		Buffalos	547
Sub-Division	Thanesar	Cultivable Acre Kanal Marle (Hectare)	620-6-12 (251.24)	Bus Stand		Cows	45
Tehsil	Thanesar	Non-Cultivable Acre Kanal Marle (Hectare)	63-1-1 (25.55)	Police Station			
Sub-Tehsil	Thanesar	Population	1296	Police Post		Dog	52
Kanungo Circle	Thanesar-1	Male	673	Post Office	Bhagwanpur	Pigs	0
Patwar Circle	Morthala	Female	623	Bank		Camels	0
Block	Thanesar			ATM		Rabbits	0
Gram Panchayat	Mirechaheri			Mandi		Donkeys	0
Parliament Constituency	Kurukshetra					Mules	0
Assembly Constituency	Ladwa	Voters	627			Horses	6
Vaterinary Hospital		Panchayatghar		Panchayat Development Works		Goats	11
Health Sub-Centre	Bhagwanpur	AWCs		Public Health		Sheeps	90
PHC	Tatka	Talab		Voter List			

				Pensioners List	
CHC	Ladwa	 Stadium			
Hospital	LNJP Hospital	 Chaupals	0	INDIRA GANDHI AWAAS YOJANA	
Elect. Sub-Centre	66KV JALKHERI	 Primary Schools	1	Chief Minister BPL Awaas Yojana	2010-11 2011-12 2012-13
Elect. Complaint-Centre	Macheri	 Middle Schools	0	IAY Incentive-Homestead Scheme	2010-11 2011-12 2012-13
Elect. Sub-Division	Pipli	 Secondary School	1	New Construction	2010-11 2011-12 2012-13
Elect. SDO.	Kulwant Singh, 230241, 9315609792	 Sr. Sec. School	0		