

No Image

RAJENDER
SARPANCH KUMAR
9467762860
JAGPAL
GRAM SACHIV 9466124362
RAKESH
J.E. GUPTA
RANDEEP
PATWARI SINGH

[Google Map](#)

Longitude & Latitude
30.069447,76.927664

How to Reach From H.Q.

[District](#) || [Sub-Division](#) ||
[Tehsil](#)

**Surrounding
Villages**








Jal Kheri, Morthala,
Dudhla , Masana



TSC

Jamabandi DetailsCollector RateMausawi**Village Information****Statistical Information****Nearby Accessibilities****Cattles**

District	Kurukshetra	Total Area Acre Kanal Marle (Hectare)	441-5-4 (178.73)	Railway Station	Buffalos	721	
Sub-Division	Thanesar	Cultivable Acre Kanal Marle (Hectare)	388-1-13 (157.10)	Bus Stand	Cows	51	
Tehsil	Thanesar	Non-Cultivable Acre Kanal Marle (Hectare)	53-3-11 (21.63)	Police Station			
Sub-Tehsil	Thanesar	Population	1994	Police Post	Dog	51	
Kanungo Circle	Thanesar-1	Male	1069	Post Office	Kalal Majra	Pigs	0
Patwar Circle	Morthala	Female	925	Bank		Camels	0
Block	Thanesar			ATM		Rabbits	0
Gram Panchayat	Kalal Majra			Mandi		Donkeys	0
Parliament Constituency	Kurukshetra					Mules	0
Assembly Constituency	Ladwa	Voters	1313			Horses	1
Veterinary Hospital		Panchayatghar		Panchayat Development Works		Goats	1
Health Sub-Centre	Kheri Ramnagar	AWCs	3	Public Health		Sheeps	0

PHC	Amin	 Talab		Voter List	
CHC	Mathana	 Stadium		Pensioners List	
Hospital	LNJP Hospital	 Chaupals	0	INDIRA GANDHI AWAAS YOJANA	
Elect. Sub-Centre	33 KV Sector 4	 Primary Schools	1	Chief Minister BPL Awaas Yojana	2010-11 2011-12 2012-13
Elect. Complaint-Centre	Umri Chownki	 Middle Schools	0	IAY Incentive-Homestead Scheme	2010-11 2011-12 2012-13
Elect. Sub-Division	Pipli	 Secondary School	1	New Construction	2010-11 2011-12 2012-13
Elect. SDO.	Kulwant Singh, 230241, 9315609792	 Sr. Sec. School	0		

qr code