

No Image

TEJINDER
SARPANCH SINGH,
9416326947
GRAM SACHIV
J.E.
PATWARI

[Google Map](#)

Longitude & Latitude
30.057078,77.02667

How to Reach From H.Q.
[District](#) || [Sub-Division](#) ||
[Tehsil](#)

Surrounding Villages








Bhukri, Jandhola,
Kandoli, Khirki
Viran



TSC

[Jamabandi Details](#)[Collector Rate](#)[Mausawi](#)

<i>Village Information</i>		<i>Statistical Information</i>		<i>Nearby Accessibilities</i>		<i>Cattles</i>	
District	Kurukshetra	Total Area Acre Kanal Marle (Hectare)	594-6-6 (240.70)	Railway Station		Buffalos	25
Sub-Division	Shahbad	Cultivable Acre Kanal Marle (Hectare)	533-5-14 (215.98)	Bus Stand		Cows	0
Tehsil	Babain	Non-Cultivable Acre Kanal Marle (Hectare)	61-0-12 (24.72)	Police Station	Babain		
Sub-Tehsil	Babain	Population	366	Police Post		Dog	7
Kanungo Circle	Babain	Male	199	Post Office	Kalal Majra	Pigs	0
Patwar Circle	Ramsaran Majra	Female	167	Bank		Camels	0
Block	Babain			ATM		Rabbits	0
Gram Panchayat	Ram Nagar 156			Mandi		Donkeys	0
Parliament Constituency	Kurukshetra					Mules	0
Assembly Constituency	Ladwa	Voters				Horses	0
Veterinary Hospital		Panchayatghar		Panchayat Development Works		Goats	0
Health Sub-Centre	Behlolpur	AWCs	1	Public Health		Sheeps	0

PHC	Tatka		Talab		Voter List
CHC	Ladwa		Stadium		Pensioners List
Hospital	LNJP Hospital		Chaupals	0	INDIRA GANDHI AWAAS YOJANA
Elect. Sub-Centre			Primary Schools	1	Chief Minister BPL Awaas Yojana 2010-11 2011-12 2012-13
Elect. Complaint-Centre			Middle Schools	0	IAY Incentive-Homestead Scheme 2010-11 2011-12 2012-13
Elect. Sub-Division			Secondary School	1	New Construction 2010-11 2011-12 2012-13
Elect. SDO.			Sr. Sec. School	0	