

No Image


SARPANCH
GRAM SACHIV
J.E.
PATWARI

[Google Map](#)
Longitude & Latitude






How to Reach From H.Q.
[District](#) || [Sub-Division](#) ||
[Tehsil](#)

Surrounding Villages

Hamidpur, Sujra ,
Bir Sujra, Ram
Nagar 112

[Jamabandi Details](#)[Collector Rate](#)[Mausawi](#)

<i>Village Information</i>		<i>Statistical Information</i>		<i>Nearby Accessibilities</i>		<i>Cattles</i>	
District	Kurukshetra	Total Area Acre Kanal Marle (Hectare)	233-4-5 (94.51)	Railway Station		Buffalos	165
Sub-Division	Shahbad	Cultivable Acre Kanal Marle (Hectare)	208-3-12 (84.36)	Bus Stand		Cows	21
Tehsil	Babain	Non-Cultivable Acre Kanal Marle (Hectare)	25-0-13 (10.15)	Police Station	Babain		
Sub-Tehsil	Babain	Population	524	Police Post		Dog	0
Kanungo Circle	Babain	Male	292	Post Office	Kharindwa	Pigs	0
Patwar Circle	Bhagwanpur	Female	232	Bank		Camels	0
Block	Babain			ATM		Rabbits	0
Gram Panchayat	Mandokhra			Mandi		Donkeys	0
Parliament Constituency	Kurukshetra					Mules	0
Assembly Constituency	Ladwa	Voters				Horses	0
Veterinary Hospital		Panchayatghar		Panchayat Development Works		Goats	0
Health Sub-Centre		AWCs		Public Health		Sheeps	0
PHC		Talab		Voter List			
CHC		Stadium		Pensioners List			

Hospital	LNJP Hospital	 Chaupals	0	INDIRA GANDHI AWAAS YOJANA	
Elect. Sub-Centre		Primary Schools	1	Chief Minister BPL Awaas Yojana	2010-11 2011-12 2012-13
Elect. Complaint- Centre		Middle Schools	0	IAY Incentive-Homestead Scheme	2010-11 2011-12 2012-13
Elect. Sub-Division		Secondary School	1	New Construction	2010-11 2011-12 2012-13
Elect. SDO.		Sr. Sec. School	0		