




SARPANCH ROSHAN LAL,
9813524131
GRAM SACHIV
J.E. TARSEM
PATWARI

[Google Map](#)
Longitude & Latitude

How to Reach From H.Q.
[District](#) || [Sub-Division](#) ||
[Tehsil](#)






Surrounding Villages



TSC

[Jamabandi Details](#)[Collector Rate](#)[Mausawi](#)**Village Information****Statistical Information****Nearby Accessibilities****Cattles**

District	Kurukshetra	Total Area Acre Kanal Marle (Hectare)	1034-0-2 (418.44)	Railway Station	Buffalos	836	
Sub-Division	Shahbad	Cultivable Acre Kanal Marle (Hectare)	955-1-18 (386.57)	Bus Stand	Cows	15	
Tehsil	Shahbad	Non-Cultivable Acre Kanal Marle (Hectare)	78-6-4 (31.88)	Police Station	Shahbad		
Sub-Tehsil	Shahbad	Population	1941	Police Post	Dog	41	
Kanungo Circle	Shahbad	Male	1045	Post Office	Jandheri	Pigs	4
Patwar Circle		Female	896	Bank		Camels	0
Block	Shahbad			ATM		Rabbits	0
Gram Panchayat	Dhangali			Mandi		Donkeys	0
Parliament Constituency	Kurukshetra					Mules	0
Assembly Constituency	Ladwa	Voters	1162			Horses	10
Veterinary Hospital		Panchayatghar		Panchayat Development Works		Goats	0
Health Sub-Centre	Sultanpur	AWCs	1	Public Health		Sheeps	0
PHC	Gudha	Talab		Voter List			
CHC	Ladwa	Stadium		Pensioners List			

				INDIRA GANDHI AWAAS YOJANA		qr code
Hospital	LNJP Hospital	 Chaupals	0			
Elect. Sub-Centre	66 KV Ladwa	 Primary Schools	1	Chief Minister BPL Awaas Yojana	2010-11 2011-12 2012-13	
Elect. Complaint-Centre	Bakali	 Middle Schools	0	IAY Incentive-Homestead Scheme	2010-11 2011-12 2012-13	
Elect. Sub-Division	Ladwa	 Secondary School	1	New Construction	2010-11 2011-12 2012-13	
Elect. SDO.	Abhishek Bali, 260050, 9354726106	 Sr. Sec. School	0			