

No Image


RAJINDER
SARPANCH KAUR,
9896972552

GRAM SACHIV
J.E.
PATWARI

[Google Map](#)
Longitude & Latitude

How to Reach From H.Q.
[District](#) || [Sub-Division](#) ||
[Tehsil](#)







**Surrounding
Villages**



TSC

[Jamabandi Details](#)[Collector Rate](#)[Mausawi](#)**Village Information****Statistical Information****Nearby Accessibilities****Cattles**

District	Kurukshetra	Total Area Acre Kanal Marle (Hectare)	313-7-16 (127.06)	Railway Station	Buffalos	188	
Sub-Division	Shahbad	Cultivable Acre Kanal Marle (Hectare)	294-1-8 (119.05)	Bus Stand	Cows	42	
Tehsil	Shahbad	Non-Cultivable Acre Kanal Marle (Hectare)	19-6-8 (8.01)	Police Station	Shahbad		
Sub-Tehsil	Shahbad	Population	536	Police Post	Dog	4	
Kanungo Circle	Shahbad	Male	297	Post Office	Kharindwa	Pigs	0
Patwar Circle		Female	239	Bank		Camels	0
Block	Shahbad			ATM		Rabbits	0
Gram Panchayat	Kahangarh			Mandi		Donkeys	0
Parliament Constituency	Kurukshetra					Mules	0
Assembly Constituency	Ladwa	Voters				Horses	0
Veterinary Hospital		Panchayatghar		Panchayat Development Works		Goats	0
Health Sub-Centre	Kharindwa	AWCs	1	Public Health		Sheeps	0
PHC	Deeg	Talab		Voter List			
CHC	Jhansa	Stadium		Pensioners List			

Hospital	LNJP Hospital	 Chaupals	0	INDIRA GANDHI AWAAS YOJANA		
Elect. Sub-Centre		 Primary Schools	1	Chief Minister BPL Awaas Yojana	2010-11 2011-12 2012-13	
Elect. Complaint-Centre		 Middle Schools	0	IAY Incentive-Homestead Scheme	2010-11 2011-12 2012-13	
Elect. Sub-Division		 Secondary School	1	New Construction	2010-11 2011-12 2012-13	
Elect. SDO.		 Sr. Sec. School	0			