




SARPANCH NARESH KUMAR
9215272023
GRAM UMASHANKAR
SACHIV 9416392410
J.E. HEMRAJ
PATWARI RAM KUMAR

[Google Map](#)
Longitude & Latitude
30.071661,76.803012

How to Reach From H.Q.
[District](#) || [Sub-Division](#) ||
[Tehsil](#)






Surrounding Villages
Hinga Kheri, Salpani
Khurd, Chibba,
Sudhpur



TSC

[Jamabandi Details](#)[Collector Rate](#)[Mausawi](#)**Village Information****Statistical Information****Nearby Accessibilities****Cattles**

District	Kurukshetra	Total Area Acre Kanal Marle (Hectare)	618-6-4 (250.41)	Railway Station	Buffalos 833
Sub-Division	Thanesar	Cultivable Acre Kanal Marle (Hectare)	568-4-7 (230.08)	Bus Stand	Cows 1
Tehsil	Thanesar	Non-Cultivable Acre Kanal Marle (Hectare)	50-1-17 (20.33)	Police Station Jhansa	
Sub-Tehsil	Thanesar	Population	1748	Police Post	Dog 28
Kanungo Circle	Durala	Male	941	Post Office Sudhpur	Pigs 0
Patwar Circle	Durala	Female	807	Bank	Camels 0
Block	Thanesar			ATM	Rabbits 0
Gram Panchayat	Ajrani			Mandi	Donkeys 0
Parliament Constituency	Kurukshetra				Mules 2
Assembly Constituency	Shahbad	Voters	944		Horses 1
Veterinary Hospital		Panchayatghar		Panchayat Development Works	Goats 3
Health Sub-Centre	Salpani Khurd	AWCs	2	Public Health	Sheeps 0
PHC	Dhurala	Talab		Voter List	
CHC	Mathana	Stadium		Pensioners List	

Hospital	LNJP Hospital	 Chaupals	0	INDIRA GANDHI AWAAS YOJANA		
Elect. Sub-Centre		 Primary Schools	1	Chief Minister BPL Awaas Yojana	2010-11 2011-12 2012-13	qr code
Elect. Complaint-Centre		 Middle Schools	0	IAY Incentive-Homestead Scheme	2010-11 2011-12 2012-13	
Elect. Sub-Division		 Secondary School	1	New Construction	2010-11 2011-12 2012-13	
Elect. SDO.		 Sr. Sec. School	0			