



SARPANCH KHEM SINGH
9813728237
GRAM SACHIV
J.E.
PATWARI LAKHWINDER
SINGH

[Google Map](#)

Longitude & Latitude
30.096314,76.818852

How to Reach From H.Q.
[District](#) || [Sub-Division](#) ||
[Tehsil](#)

Surrounding Villages

Kheri Ram Nagar ,
Palwal, Jirbari



[TSC](#)









[Jamabandi Details](#)

[Collector Rate](#)

[Mausawi](#)

<i>Village Information</i>		<i>Statistical Information</i>		<i>Nearby Accessibilities</i>		<i>Cattles</i>	
District	Kurukshetra	Total Area Acre Kanal Marle (Hectare)	1545-3-16 (625.42)	Railway Station		Buffalos	840
Sub-Division	Thanesar	Cultivable Acre Kanal Marle (Hectare)	1446-1-1 (585.22)	Bus Stand		Cows	4
Tehsil	Thanesar	Non-Cultivable Acre Kanal Marle (Hectare)	99-2-15 (40.20)	Police Station			
Sub-Tehsil	Thanesar	Population	2790	Police Post		Dog	25
Kanungo Circle	Dhurala	Male	1543	Post Office	Sudhpur	Pigs	0
Patwar Circle	Ajrana Kalan	Female	1247	Bank		Camels	0
Block	Thanesar			ATM		Rabbits	0
Gram Panchayat	Sudhpur			Mandi		Donkeys	0
Parliament Constituency	Kurukshetra					Mules	3
Assembly Constituency	Shahbad	Voters	1590			Horses	12
Veterinary Hospital		Panchayatghar		Panchayat Development Works		Goats	3
Health Sub-Centre	Sudhpur	AWCs	1	Public Health		Sheeps	41
PHC	Shahabad (G.H.)	Talab		Voter List			

CHC	Shahabad (G.H.)	 Stadium		Pensioners List	
Hospital	LNJP Hospital	 Chaupals	0	INDIRA GANDHI AWAAS YOJANA	
Elect. Sub-Centre		 Primary Schools	1	Chief Minister BPL Awaas Yojana	2010-11 2011-12 2012-13
Elect. Complaint-Centre		 Middle Schools	0	IAY Incentive-Homestead Scheme	2010-11 2011-12 2012-13
Elect. Sub-Division		 Secondary School	1	New Construction	2010-11 2011-12 2012-13
Elect. SDO.		 Sr. Sec. School	0		

qr code