




SARPANCH GURDEV SINGH,
9466242414
GRAM SACHIV
J.E. SANDEEP SINGH
PATWARI

[Google Map](#)
Longitude & Latitude

How to Reach From H.Q.
[District](#) || [Sub-Division](#) ||
[Tehsil](#)

Surrounding Villages









[Jamabandi Details](#)

[Collector Rate](#)

[Mausawi](#)

<i>Village Information</i>		<i>Statistical Information</i>		<i>Nearby Accessibilities</i>		<i>Cattles</i>	
District	Kurukshetra	Total Area Acre Kanal Marle (Hectare)	276-7-6 (112.06)	Railway Station		Buffalos	424
Sub-Division	Shahbad	Cultivable Acre Kanal Marle (Hectare)	253-2-14 (102.52)	Bus Stand		Cows	2
Tehsil	Shahbad	Non-Cultivable Acre Kanal Marle (Hectare)	23-4-12 (9.54)	Police Station	Shahbad		
Sub-Tehsil	Shahbad	Population	1153	Police Post		Dog	12
Kanungo Circle	Shahbad	Male	611	Post Office	Tigri	Pigs	0
Patwar Circle		Female	542	Bank		Camels	0
Block	Shahbad			ATM		Rabbits	0
Gram Panchayat	Ahmadpur			Mandi		Donkeys	0
Parliament Constituency	Kurukshetra					Mules	1
Assembly Constituency	Shahbad	Voters	673			Horses	5
Veterinary Hospital		Panchayatghar		Panchayat Development Works		Goats	0
Health Sub-Centre	Khanpur Jattan	AWCs	2	Public Health		Sheeps	0
PHC	Deeg	Talab		Voter List			

CHC	Jhansa	 Stadium		Pensioners List
Hospital	LNJP Hospital	 Chaupals	0	INDIRA GANDHI AWAAS YOJANA
Elect. Sub-Centre		 Primary Schools	1	Chief Minister BPL Awaas Yojana 2010-11 2011-12 2012-13
Elect. Complaint-Centre		 Middle Schools	0	IAY Incentive-Homestead Scheme 2010-11 2011-12 2012-13
Elect. Sub-Division		 Secondary School	1	New Construction 2010-11 2011-12 2012-13
Elect. SDO.		 Sr. Sec. School	0	

