




SARPANCH SOM NATH,  
9728812601  
GRAM SACHIV  
J.E. SANDEEP  
SINGH  
PATWARI

[Google Map](#)  
Longitude & Latitude

**How to Reach From H.Q.**  
[District](#) || [Sub-Division](#) ||  
[Tehsil](#)

**Surrounding Villages**



### [Jamabandi Details](#)

### [Collector Rate](#)

### [Mausawi](#)






### *Village Information*

### *Statistical Information*

### *Nearby Accessibilities*

### *Cattles*

District	<a href="#">Kurukshetra</a>	<b>Total Area</b>	513-2-5 (207.71)	Railway Station	Buffalos 497
Sub-Division	Shahbad	<b>Cultivable</b>	453-4-13 (183.56)	Bus Stand	Cows 18
		Acre Kanal Marle (Hectare)			
Tehsil	<a href="#">Shahbad</a>	<b>Non-Cultivable</b>	59-5-12 (24.16)	Police Station *	
		Acre Kanal Marle (Hectare)			
Sub-Tehsil	Shahbad	<b>Population</b>	1385	Police Post	Dog 32
Kanungo Circle	Shahbad	Male	779	Post Office Tigri	Pigs 38
Patwar Circle		Female	606	Bank	Camels 0
Block	Shahbad			ATM	Rabbits 0
Gram Panchayat	Tigri			Mandi	Donkeys 0
Parliament Constituency	Kurukshetra				Mules 0
Assembly Constituency	Shahbad	Voters	709		Horses 4
Veterinary Hospital		Panchayatghar		<a href="#">Panchayat Development Works</a>	Goats 0
Health Sub-Centre	Bibipur	AWCs	2	<a href="#">Public Health</a>	Sheeps 0
PHC	Jhansa	Talab		<a href="#">Voter List</a>	
CHC	Jhansa	Stadium		<a href="#">Pensioners List</a>	

Hospital	<a href="#">LNJP Hospital</a>	 Chaupals	0	INDIRA GANDHI AWAAS YOJANA	
Elect. Sub-Centre		 Primary Schools	1	Chief Minister BPL Awaas Yojana	<a href="#">2010-11</a> <a href="#">2011-12</a> <a href="#">2012-13</a>
Elect. Complaint-Centre		 Middle Schools	0	IAY Incentive-Homestead Scheme	<a href="#">2010-11</a> <a href="#">2011-12</a> <a href="#">2012-13</a>
Elect. Sub-Division		 Secondary School	1	New Construction	<a href="#">2010-11</a> <a href="#">2011-12</a> <a href="#">2012-13</a>
Elect. SDO.		 Sr. Sec. School	0		

