

No Image

SARPANCH DALER SINGH,  
9896152223  
GRAM SACHIV J.E. HEMRAJ PATWARI

[Google Map](#)

Longitude & Latitude  
**30.061164,76.714396**

**How to Reach From H.Q.**  
[District](#) || [Sub-Division](#) ||  
[Tehsil](#)

**Surrounding Villages**







Bhusthala, Jalbera,  
Nupur Bunchi,  
Naisi



TSC

[Jamabandi Details](#)[Collector Rate](#)[Mausawi](#)

<i>Village Information</i>		<i>Statistical Information</i>		<i>Nearby Accessibilities</i>		<i>Cattles</i>	
District	<a href="#">Kurukshetra</a>	<b>Total Area</b> Acre Kanal Marle (Hectare)	916-6-15 (371.03)	Railway Station		Buffalos	487
Sub-Division	Pehowa	<b>Cultivable</b> Acre Kanal Marle (Hectare)	879-1-7 (355.78)	Bus Stand		Cows	19
Tehsil	<a href="#">Ismailabad</a>	<b>Non-Cultivable</b> Acre Kanal Marle (Hectare)	37-5-8 (15.25)	Police Station	Jhansa		
Sub-Tehsil	Ismailabad	<b>Population</b>	924	Police Post		Dog	8
Kanungo Circle	Ismailabad	Male	533	Post Office	Bhusthala	Pigs	0
Patwar Circle	Busthal	Female	391	Bank		Camels	0
Block	Ismailabad			ATM		Rabbits	0
Gram Panchayat	Pipli Majra			Mandi		Donkeys	0
Parliament Constituency	Kurukshetra					Mules	0
Assembly Constituency	Pehowa	Voters	493			Horses	3
Veterinary Hospital		Panchayatghar		<a href="#">Panchayat Development Works</a>		Goats	0
Health Sub-Centre	Bhusthala	AWCs		<a href="#">Public Health</a>		Sheeps	221
PHC	Dhurala	Talab		<a href="#">Voter List</a>			

CHC	Mathana	 Stadium			<a href="#">Pensioners List</a>
Hospital	<a href="#">LNJP Hospital</a>	 Chaupals	0		INDIRA GANDHI AWAAS YOJANA
Elect. Sub-Centre		 Primary Schools	1		Chief Minister BPL Awaas Yojana
Elect. Complaint- Centre		 Middle Schools	0		IAY Incentive-Homestead Scheme
Elect. Sub-Division	Ismailabad	 Secondary School	1		New Construction
Elect. SDO.		 Sr. Sec. School	0		

[2010-11](#) [2011-12](#)  
[2012-13](#)

[2010-11](#) [2011-12](#)  
[2012-13](#)

[2010-11](#) [2011-12](#)  
[2012-13](#)