



SARPANCH RAMPAL,
9416121907
GRAM SACHIV
J.E.
PATWARI






[Google Map](#)
Longitude & Latitude
30.02825,76.864922

How to Reach From H.Q.
[District](#) || [Sub-Division](#) ||
[Tehsil](#)

Surrounding Villages
Kanipla, Shadipur
Shahabad, Sirsala,
Dhirpur

[Jamabandi Details](#)[Collector Rate](#)[Mausawi](#)**Village Information****Statistical Information****Nearby Accessibilities****Cattles**

District	Kurukshetra	Total Area Acre Kanal Marle (Hectare)	423-5-18 (171.48)	Railway Station	Buffalos	332	
Sub-Division	Thanesar	Cultivable Acre Kanal Marle (Hectare)	392-4-1 (158.84)	Bus Stand	Cows	3	
Tehsil	Thanesar	Non-Cultivable Acre Kanal Marle (Hectare)	31-1-17 (12.64)	Police Station			
Sub-Tehsil	Thanesar	Population	424	Police Post	Dog	6	
Kanungo Circle		Male	232	Post Office	Sirsala	Pigs	0
Patwar Circle		Female	192	Bank		Camels	0
Block	Thanesar			ATM		Rabbits	0
Gram Panchayat	Shadipur shahida			Mandi		Donkeys	0
Parliament Constituency	Kurukshetra					Mules	0
Assembly Constituency	Shahbad	Voters	378			Horses	0
Veterinary Hospital		Panchayatghar		Panchayat Development Works		Goats	0
Health Sub-Centre	Sirsala	AWCs	2	Public Health		Sheeps	0
PHC	Khanpur Kolian	Talab		Voter List			
CHC	Mathana	Stadium		Pensioners List			

Hospital	LNJP Hospital	 Chaupals	0	INDIRA GANDHI AWAAS YOJANA		
Elect. Sub-Centre	33 KV Khanpur	 Primary Schools	1	Chief Minister BPL Awaas Yojana	2010-11	2011-12 2012-13
Elect. Complaint-Centre	Sirsla	 Middle Schools	0	IAY Incentive-Homestead Scheme	2010-11	2011-12 2012-13
Elect. Sub-Division	Pipli	 Secondary School	1	New Construction	2010-11	2011-12 2012-13
Elect. SDO.	Kulwant Singh, 230241, 9315609792	 Sr. Sec. School	0			

qr code