

No Image


SARPANCH SITA DEVI
9812795095
GRAM SACHIV PREM VERMA
9812053306
J.E. DINESH
KUMAR
PATWARI ANIL KUMAR

[Google Map](#)
Longitude & Latitude
30.049148,76.822157

How to Reach From H.Q.
[District](#) || [Sub-Division](#) ||
[Tehsil](#)

Surrounding Villages

Baram , Dhirpur,
Ajrani, Dhurala



[TSC](#)









[Jamabandi Details](#)

[Collector Rate](#)

[Mausawi](#)

<i>Village Information</i>		<i>Statistical Information</i>		<i>Nearby Accessibilities</i>		<i>Cattles</i>	
District	Kurukshetra	Total Area Acre Kanal Marle (Hectare)	958-6-14 (388.02)	Railway Station		Buffalos	1129
Sub-Division	Thanesar	Cultivable Acre Kanal Marle (Hectare)	858-0-12 (347.25)	Bus Stand		Cows	0
Tehsil	Thanesar	Non-Cultivable Acre Kanal Marle (Hectare)	100-6-2 (40.78)	Police Station	Jhansa		
Sub-Tehsil	Thanesar	Population	2387	Police Post		Dog	106
Kanungo Circle	Dhurala	Male	1240	Post Office	Dhurala	Pigs	0
Patwar Circle	Adhon	Female	1147	Bank		Camels	0
Block	Thanesar			ATM		Rabbits	0
Gram Panchayat	Gobind Majra			Mandi		Donkeys	0
Parliament Constituency	Kurukshetra					Mules	0
Assembly Constituency	Shahbad	Voters	1140			Horses	13
Veterinary Hospital		Panchayatghar		Panchayat Development Works		Goats	3
Health Sub-Centre	Dhurala	AWCs	3	Public Health		Sheeps	0
PHC	Dhurala	Talab		Voter List			

CHC	Mathana	 Stadium		Pensioners List	
Hospital	LNJP Hospital	 Chaupals	0	INDIRA GANDHI AWAAS YOJANA	
Elect. Sub-Centre		 Primary Schools	1	Chief Minister BPL Awaas Yojana	2010-11 2011-12 2012-13
Elect. Complaint-Centre		 Middle Schools	0	IAY Incentive-Homestead Scheme	2010-11 2011-12 2012-13
Elect. Sub-Division		 Secondary School	1	New Construction	2010-11 2011-12 2012-13
Elect. SDO.		 Sr. Sec. School	0		

qr code