


No Image

MUKESH
SARPANCH KUMAR
9416038325
GRAM SACHIV
J.E.
PATWARI RAJ KUMAR

[Google Map](#)
Longitude & Latitude
29.992891,76.825504

How to Reach From H.Q.
[District](#) || [Sub-Division](#) ||
[Tehsil](#)






Surrounding Villages
Jogna Khera,
Bahadurpura, Doda
Kheri, Bahri.



TSC

[Jamabandi Details](#)[Collector Rate](#)[Mausawi](#)**Village Information****Statistical Information****Nearby Accessibilities****Cattles**

District	Kurukshetra	Total Area Acre Kanal Marle (Hectare)	661-2-4 (267.60)	Railway Station	Buffalos	361	
Sub-Division	Thanesar	Cultivable Acre Kanal Marle (Hectare)	574-2-17 (232.43)	Bus Stand	Cows	24	
Tehsil	Thanesar	Non-Cultivable Acre Kanal Marle (Hectare)	86-7-7 (35.17)	Police Station	KUK		
Sub-Tehsil	Thanesar	Population	1472	Police Post	Dog	0	
Kanungo Circle	Thanesar-2	Male	779	Post Office	Kurukshetra	Pigs	0
Patwar Circle	Malakpur	Female	693	Bank		Camels	0
Block	Thanesar			ATM		Rabbits	0
Gram Panchayat	Bhawani khera			Mandi		Donkeys	0
Parliament Constituency	Kurukshetra					Mules	0
Assembly Constituency	Thanesar	Voters	964			Horses	0
Veterinary Hospital		Panchayatghar		Panchayat Development Works		Goats	0
Health Sub-Centre	Bohadurpura Kalan	AWCs	1	Public Health		Sheeps	0
PHC	Khanpur Kolian	Talab		Voter List			
CHC	Mathana	Stadium		Pensioners List			

				INDIRA GANDHI AWAAS YOJANA		qr code
Hospital	LNJP Hospital	 Chaupals	0			
Elect. Sub-Centre	33 KV Jhansa Road	 Primary Schools	1	Chief Minister BPL Awaas Yojana	2010-11 2011-12 2012-13	
Elect. Complaint-Centre	Subzi Mandi	 Middle Schools	0	IAY Incentive-Homestead Scheme	2010-11 2011-12 2012-13	
Elect. Sub-Division	KKR-I	 Secondary School	1	New Construction	2010-11 2011-12 2012-13	
Elect. SDO.	Sunaina, 234028, 9315609768	 Sr. Sec. School	0			