

No Image


SARPANCH RISHIPAL
9896461084
GRAM POLU RAM
SACHIV 9467206065
J.E. DINESH
KUMAR
PATWARI BALWINDER
SINGH

[Google Map](#)
Longitude & Latitude
29.957389,76.77907

How to Reach From H.Q.
[District](#) || [Sub-Division](#) ||
[Tehsil](#)

Surrounding Villages

Josar, Mirzapur,
Narkatari , Jogna
Khera



[TSC](#)









[Jamabandi Details](#)

[Collector Rate](#)

[Mausawi](#)

<i>Village Information</i>		<i>Statistical Information</i>		<i>Nearby Accessibilities</i>		<i>Cattles</i>	
District	Kurukshetra	Total Area Acre Kanal Marle (Hectare)	328-1-1 (132.79)	Railway Station		Buffalos	232
Sub-Division	Thanesar	Cultivable Acre Kanal Marle (Hectare)	186-4-4 (75.48)	Bus Stand		Cows	9
Tehsil	Thanesar	Non-Cultivable Acre Kanal Marle (Hectare)	141-4-17 (57.31)	Police Station	KUK		
Sub-Tehsil	Thanesar	Population	941	Police Post		Dog	0
Kanungo Circle	Thanesar-2	Male	516	Post Office	Jyotisar	Pigs	0
Patwar Circle	Josar	Female	425	Bank		Camels	1
Block	Thanesar			ATM		Rabbits	0
Gram Panchayat	Rao Garh			Mandi		Donkeys	0
Parliament Constituency	Kurukshetra					Mules	0
Assembly Constituency	Thanesar	Voters	535			Horses	0
Veterinary Hospital		Panchayatghar		Panchayat Development Works		Goats	2
Health Sub-Centre	Jyotisar	AWCs	2	Public Health		Sheeps	0
PHC	Barna	Talab		Voter List			

				<u>Pensioners List</u>	
CHC	Mathana	 Stadium			
Hospital	LNJP Hospital	 Chaupals	0	INDIRA GANDHI AWAAS YOJANA	
Elect. Sub-Centre	33 KV Jyotisar	 Primary Schools	1	Chief Minister BPL Awaas Yojana	2010-11 2011-12 2012-13
Elect. Complaint-Centre	33 KV Jyotisar	 Middle Schools	0	IAY Incentive-Homestead Scheme	2010-11 2011-12 2012-13
Elect. Sub-Division	KKR-I	 Secondary School	1	New Construction	2010-11 2011-12 2012-13
Elect. SDO.	Sunaina, 234028, 9315609768	 Sr. Sec. School	0		