




DHARAM SINGH
SARPANCH9996896122DHARAM
SINGH 9996896122
GRAM POLU RAM
SACHIV 9467206065
J.E. DINESH KUMAR
PATWARI SUBASH CHAND

[Google Map](#)
Longitude & Latitude
29.966091,76.799229

How to Reach From H.Q.
[District](#) || [Sub-Division](#) ||
[Tehsil](#)







Surrounding Villages
Darra Khera, Jogna
Khera, Mirzapur,
Josar



TSC

[Jamabandi Details](#)[Collector Rate](#)[Mausawi](#)

Village Information		Statistical Information		Nearby Accessibilities		Cattles	
District	Kurukshetra	Total Area Acre Kanal Marle (Hectare)	385-1-15 (155.89)	Railway Station		Buffalos	489
Sub-Division	Thanesar	Cultivable Acre Kanal Marle (Hectare)	344-6-15 (139.55)	Bus Stand		Cows	21
Tehsil	Thanesar	Non-Cultivable Acre Kanal Marle (Hectare)	40-3-0 (16.34)	Police Station	KUK		
Sub-Tehsil	Thanesar	Population	598	Police Post		Dog	0
Kanungo Circle	Thanesar-2	Male	328	Post Office	Gurukul	Pigs	0
Patwar Circle	Josar	Female	270	Bank		Camels	0
Block	Thanesar			ATM		Rabbits	0
Gram Panchayat	Narkatari			Mandi		Donkeys	0
Parliament Constituency	Kurukshetra					Mules	0
Assembly Constituency	Thanesar	Voters	443			Horses	2
Veterinary Hospital		Panchayatghar		Panchayat Development Works		Goats	3
Health Sub-Centre	Mirzapur	AWCs	1	Public Health		Sheeps	1
PHC	Kirmuch	Talab		Voter List			

CHC	Mathana	 Stadium		Pensioners List
Hospital	LNJP Hospital	 Chaupals	0	INDIRA GANDHI AWAAS YOJANA
Elect. Sub-Centre	33 KV Jyotisar	 Primary Schools	1	Chief Minister BPL Awaas Yojana 2010-11 2011-12 2012-13
Elect. Complaint-Centre	33 KV Jyotisar	 Middle Schools	0	IAY Incentive-Homestead Scheme 2010-11 2011-12 2012-13
Elect. Sub-Division	KKR-I	 Secondary School	1	New Construction 2010-11 2011-12 2012-13
Elect. SDO.	Sunaina, 234028, 9315609768	 Sr. Sec. School	0	