


No Image

SARPANCH  
GRAM SACHIV  
J.E.  
PATWARI ANIL KUMAR

[Google Map](#)  
Longitude & Latitude  
30.067998,76.85503

**How to Reach From H.Q.**  
[District](#) || [Sub-Division](#) ||  
[Tehsil](#)






**Surrounding Villages**  
Haripur, Baram ,  
Dhirpur, Govind  
Majra



TSC

[Jamabandi Details](#)[Collector Rate](#)[Mausawi](#)**Village Information****Statistical Information****Nearby Accessibilities****Cattles**

District	<a href="#">Kurukshetra</a>	<b>Total Area</b> Acre Kanal Marle (Hectare)	285-2-11 (115.46)	Railway Station	Buffalos	0	
Sub-Division	Thanesar	Cultivable Acre Kanal Marle (Hectare)	212-4-12 (86.02)	Bus Stand	Cows	0	
Tehsil	<a href="#">Thanesar</a>	Non-Cultivable Acre Kanal Marle (Hectare)	72-5-19 (29.44)	Police Station			
Sub-Tehsil	Thanesar	<b>Population</b>		Police Post	Dog	0	
Kanungo Circle	Thanesar-2	Male		Post Office	Jyotisar	Pigs	0
Patwar Circle	Josar	Female		Bank		Camels	0
Block	Thanesar			ATM		Rabbits	0
Gram Panchayat	Gulabgarh(426)			Mandi		Donkeys	0
Parliament Constituency	Kurukshetra					Mules	0
Assembly Constituency		Voters				Horses	0
Veterinary Hospital		Panchayatghar		<a href="#">Panchayat Development Works</a>		Goats	0
Health Sub-Centre		AWCs		<a href="#">Public Health</a>		Sheeps	0
PHC		Talab		<a href="#">Voter List</a>			
CHC		Stadium		<a href="#">Pensioners List</a>			

Hospital	<a href="#">LNJP Hospital</a>		Chaupals	0	INDIRA GANDHI AWAAS YOJANA			qrcode			
Elect. Sub-Centre			Primary Schools	1	Chief Minister BPL Awaas Yojana	<a href="#">2010-11</a>	<a href="#">2011-12</a> <a href="#">2012-13</a>				
Elect. Complaint-Centre			Middle Schools	0	IAY Incentive-Homestead Scheme	<a href="#">2010-11</a>	<a href="#">2011-12</a> <a href="#">2012-13</a>				
Elect. Sub-Division			Secondary School	1	New Construction	<a href="#">2010-11</a>	<a href="#">2011-12</a> <a href="#">2012-13</a>				
Elect. SDO.			Sr. Sec. School	0							