

No Image


SARPANCH
GRAM SACHIV
J.E.
PATWARI MAYA RAM

[Google Map](#)
Longitude & Latitude
29.938331,76.789378






How to Reach From H.Q.
[District](#) || [Sub-Division](#) ||
[Tehsil](#)

Surrounding Villages
Dayalpur, Kainthal
Khurd, Barwa,
Raogarh

TSC

[Jamabandi Details](#)[Collector Rate](#)[Mausawi](#)

Village Information		Statistical Information		Nearby Accessibilities		Cattles	
District	Kurukshetra	Total Area Acre Kanal Marle (Hectare)	429-0-8 (173.63)	Railway Station		Buffalos	32
Sub-Division	Thanesar	Cultivable Acre Kanal Marle (Hectare)	411-2-15 (166.46)	Bus Stand		Cows	0
Tehsil	Thanesar	Non-Cultivable Acre Kanal Marle (Hectare)	17-5-13 (7.17)	Police Station	KUK		
Sub-Tehsil	Thanesar	Population	257	Police Post		Dog	16
Kanungo Circle	Thanesar-2	Male	141	Post Office		Pigs	0
Patwar Circle	Mirzapur	Female	116	Bank		Camels	0
Block	Thanesar			ATM		Rabbits	0
Gram Panchayat	Kainthal kalan			Mandi		Donkeys	0
Parliament Constituency	Kurukshetra					Mules	0
Assembly Constituency	Thanesar	Voters				Horses	0
Veterinary Hospital		Panchayatghar		Panchayat Development Works		Goats	0
Health Sub-Centre	Kanthala Khurd	AWCs	1	Public Health		Sheeps	0
PHC	Kirmuch	Talab		Voter List			
CHC	Mathana	Stadium		Pensioners List			

Hospital	LNJP Hospital	 Chaupals	0	INDIRA GANDHI AWAAS YOJANA		
Elect. Sub-Centre		 Primary Schools	1	Chief Minister BPL Awaas Yojana	2010-11 2011-12 2012-13	qr code
Elect. Complaint-Centre		 Middle Schools	0	IAY Incentive-Homestead Scheme	2010-11 2011-12 2012-13	
Elect. Sub-Division		 Secondary School	1	New Construction	2010-11 2011-12 2012-13	
Elect. SDO.		 Sr. Sec. School	0			