

No Image

RAJENDAR
SARPANCH KUMAR
9992338203

GRAM SACHIV
J.E.

BHUPINDER
PATWARI SINGH







[Google Map](#)
Longitude & Latitude
29.893378,76.715941

How to Reach From H.Q.
[District](#) || [Sub-Division](#) ||
[Tehsil](#)

Surrounding Villages
Ghararsi, Pindarsi,
Barna, Hathira

Jamabandi DetailsCollector RateMausawi

<i>Village Information</i>		<i>Statistical Information</i>		<i>Nearby Accessibilities</i>		<i>Cattles</i>	
District	Kurukshetra	Total Area Acre Kanal Marle (Hectare)	751-0-18 (303.96)	Railway Station		Buffalos	587
Sub-Division	Thanesar	Cultivable Acre Kanal Marle (Hectare)	659-7-5 (267.05)	Bus Stand		Cows	158
Tehsil	Thanesar	Non-Cultivable Acre Kanal Marle (Hectare)	91-1-13 (36.91)	Police Station			
Sub-Tehsil	Thanesar	Population	1304	Police Post		Dog	18
Kanungo Circle	Thanesar-2	Male	705	Post Office	Barna	Pigs	0
Patwar Circle	Barna	Female	599	Bank		Camels	0
Block	Thanesar			ATM		Rabbits	0
Gram Panchayat	JHINJARPUR			Mandi		Donkeys	0
Parliament Constituency	Kurukshetra					Mules	0
Assembly Constituency	Thanesar	Voters	775			Horses	5
Veterinary Hospital		Panchayatghar		Panchayat Development Works		Goats	76
Health Sub-Centre	Jhingerpur	AWCs	2	Public Health		Sheeps	51
PHC	Barna	Talab		Voter List			

				Pensioners List	
CHC	Mathana	 Stadium			
Hospital	LNJP Hospital	 Chaupals	0	INDIRA GANDHI AWAAS YOJANA	
Elect. Sub-Centre	33 KV Barna	 Primary Schools	1	Chief Minister BPL Awaas Yojana	2010-11 2011-12 2012-13
Elect. Complaint-Centre	33 KV Barna	 Middle Schools	0	IAY Incentive-Homestead Scheme	2010-11 2011-12 2012-13
Elect. Sub-Division	KKR-I	 Secondary School	1	New Construction	2010-11 2011-12 2012-13
Elect. SDO.	Sunaina, 234028, 9315609768	 Sr. Sec. School	0		

qr code