




SARPANCH  
GRAM SACHIV  
J.E.  
PATWARI

[Google Map](#)  
Longitude & Latitude

**How to Reach From H.Q.**  
[District](#) || [Sub-Division](#) ||  
[Tehsil](#)






**Surrounding Villages**  
Bohli, Bir Mathana,  
Mukarpur, Ramgarh



TSC

Jamabandi DetailsCollector RateMausawi

<b>Village Information</b>		<b>Statistical Information</b>		<b>Nearby Accessibilities</b>		<b>Cattles</b>	
District	<a href="#">Kurukshetra</a>	<b>Total Area</b> Acre Kanal Marle (Hectare)	729-7-16 (295.41)	Railway Station		Buffalos	
Sub-Division	Thanesar	Cultivable Acre Kanal Marle (Hectare)	618-5-17 (250.39)	Bus Stand		Cows	
Tehsil	<a href="#">Thanesar</a>	Non-Cultivable Acre Kanal Marle (Hectare)	111-1-19 (45.02)	Police Station			
Sub-Tehsil	Thanesar	<b>Population</b>	1573	Police Post		Dog	
Kanungo Circle		Male	816	Post Office	Bir Mathana	Pigs	
Patwar Circle		Female	757	Bank		Camels	
Block	Thanesar			ATM		Rabbits	
Gram Panchayat	Wazidpur			Mandi		Donkeys	
Parliament Constituency	Kurukshetra					Mules	
Assembly Constituency	Ladwa	Voters	1050			Horses	
Veterinary Hospital		Panchayatghar		<a href="#">Panchayat Development Works</a>		Goats	
Health Sub-Centre		AWCs		<a href="#">Public Health</a>		Sheeps	
PHC		Talab		<a href="#">Voter List</a>			
CHC		Stadium		<a href="#">Pensioners List</a>			

Hospital	<a href="#">LNJP Hospital</a>	 Chaupals	0	INDIRA GANDHI AWAAS YOJANA	
Elect. Sub-Centre		Primary Schools	1	Chief Minister BPL Awaas Yojana	<a href="#">2010-11</a> <a href="#">2011-12</a> <a href="#">2012-13</a>
Elect. Complaint-Centre		Middle Schools	0	IAY Incentive-Homestead Scheme	<a href="#">2010-11</a> <a href="#">2011-12</a> <a href="#">2012-13</a>
Elect. Sub-Division		Secondary School	1	New Construction	<a href="#">2010-11</a> <a href="#">2011-12</a> <a href="#">2012-13</a>
Elect. SDO.		Sr. Sec. School	0		

qr code