


No Image

SARPANCH BASESAR
9467410487
GRAM SACHIV
J.E. VISHAL
PATWARI SUBASH CHAND

[Google Map](#)
Longitude & Latitude
30.003734,76.929756

How to Reach From H.Q.
[District](#) || [Sub-Division](#) ||
[Tehsil](#)






Surrounding Villages
Bir Mathana, Bohli ,
Charpur, Ishargarh



TSC

[Jamabandi Details](#)[Collector Rate](#)[Mausawi](#)**Village Information****Statistical Information****Nearby Accessibilities****Cattles**

District	Kurukshetra	Total Area Acre Kanal Marle (Hectare)	327-1-19 (132.43)	Railway Station	Buffalos	292	
Sub-Division	Thanesar	Cultivable Acre Kanal Marle (Hectare)	286-6-15 (116.08)	Bus Stand	Cows	6	
Tehsil	Thanesar	Non-Cultivable Acre Kanal Marle (Hectare)	40-3-4 (16.35)	Police Station			
Sub-Tehsil	Thanesar	Population	906	Police Post	Dog	0	
Kanungo Circle	Thanesar-1	Male	475	Post Office	Bir Mathana	Pigs	0
Patwar Circle	Sirsama	Female	431	Bank		Camels	0
Block	Thanesar			ATM		Rabbits	0
Gram Panchayat	Mukarpur			Mandi		Donkeys	0
Parliament Constituency	Kurukshetra					Mules	0
Assembly Constituency	Ladwa	Voters	490			Horses	0
Veterinary Hospital		Panchayatghar			Panchayat Development Works	Goats	0
Health Sub-Centre	Anteri	AWCs	1		Public Health	Sheeps	0
PHC	Tatka	Talab			Voter List		
CHC	Ladwa	Stadium			Pensioners List		

					INDIRA GANDHI AWAAS YOJANA		
Hospital	LNJP Hospital	 Chaupals		0			
Elect. Sub-Centre	33KV Mathana	 Primary Schools		1	Chief Minister BPL Awaas Yojana	2010-11	2011-12 2012-13
Elect. Complaint-Centre	11KV CHARPURA	 Middle Schools		0	IAY Incentive-Homestead Scheme	2010-11	2011-12 2012-13
Elect. Sub-Division	Pipli	 Secondary School		1	New Construction	2010-11	2011-12 2012-13
Elect. SDO.	Kulwant Singh, 230241, 9315609792	 Sr. Sec. School		0			