

No Image

SARPANCH SARANJIT SINGH
9813112722
GRAM SACHIV J.E. VISHAL
PATWARI SUKAMPAL







[Google Map](#)
Longitude & Latitude
29.98739,77.001157

How to Reach From H.Q.
[District](#) || [Sub-Division](#) ||
[Tehsil](#)

Surrounding Villages
Sonti, Bir Khari,
Muniyarpur, Mathana

[Jamabandi Details](#)[Collector Rate](#)[Mausawi](#)**Village Information****Statistical Information****Nearby Accessibilities****Cattles**

District	Kurukshetra	Total Area Acre Kanal Marle (Hectare)	1043-4-18 (422.33)	Railway Station	Buffalos	276	
Sub-Division	Thanesar	Cultivable Acre Kanal Marle (Hectare)	546-2-5 (221.07)	Bus Stand	Cows	0	
Tehsil	Thanesar	Non-Cultivable Acre Kanal Marle (Hectare)	497-2-13 (201.26)	Police Station			
Sub-Tehsil	Thanesar	Population	474	Police Post	Dog	26	
Kanungo Circle	Thanesar-1	Male	251	Post Office	Lohara	Pigs	0
Patwar Circle	Untehri	Female	223	Bank		Camels	0
Block	Thanesar			ATM		Rabbits	0
Gram Panchayat	Bir Sonti			Mandi		Donkeys	0
Parliament Constituency	Kurukshetra					Mules	0
Assembly Constituency	Ladwa	Voters				Horses	0
Veterinary Hospital		Panchayatghar		Panchayat Development Works		Goats	0
Health Sub-Centre	Sonti	AWCs	2	Public Health		Sheeps	0
PHC	Ladwa	Talab		Voter List			

				<u>Pensioners List</u>	
CHC	Ladwa	 Stadium			
Hospital	LNJP Hospital	 Chaupals	0	INDIRA GANDHI AWAAS YOJANA	
Elect. Sub-Centre	66 KV Lohara/66 KV Ladwa	 Primary Schools	1	Chief Minister BPL Awaas Yojana	2010-11 2011-12 2012-13
Elect. Complaint-Centre	Niwarsi	 Middle Schools	0	IAY Incentive-Homestead Scheme	2010-11 2011-12 2012-13
Elect. Sub-Division	Ladwa	 Secondary School	1	New Construction	2010-11 2011-12 2012-13
Elect. SDO.	Abhishek Bali, 260050, 9354726106	 Sr. Sec. School	0		

qr code