




SARPANCH KARNAIL SINGH
9466293106
GRAM SACHIV J.E.
PATWARI MAYA RAM

[Google Map](#)
Longitude & Latitude
29.931841,76.842284

How to Reach From H.Q.
[District](#) || [Sub-Division](#) ||
[Tehsil](#)

Surrounding Villages
Alampur, Salarpur,
Fatuhpur, Samsipur








[Jamabandi Details](#)

[Collector Rate](#)

[Mausawi](#)

<i>Village Information</i>		<i>Statistical Information</i>		<i>Nearby Accessibilities</i>		<i>Cattles</i>	
District	Kurukshetra	Total Area Acre Kanal Marle (Hectare)	247-1-16 (100.05)	Railway Station		Buffalos	901
Sub-Division	Thanesar	Cultivable Acre Kanal Marle (Hectare)	187-0-7 (75.69)	Bus Stand		Cows	10
Tehsil	Thanesar	Non-Cultivable Acre Kanal Marle (Hectare)	60-1-9 (24.35)	Police Station			
Sub-Tehsil	Thanesar	Population	1365	Police Post		Dog	17
Kanungo Circle	Thanesar-1	Male	716	Post Office	Salarpur	Pigs	0
Patwar Circle	Dara Kalan	Female	649	Bank		Camels	0
Block	Thanesar			ATM		Rabbits	0
Gram Panchayat	Kheri brahman			Mandi		Donkeys	0
Parliament Constituency	Kurukshetra					Mules	10
Assembly Constituency	Thanesar	Voters	899			Horses	6
Vaterinary Hospital		Panchayatghar		Panchayat Development Works		Goats	18
Health Sub-Centre	Sunheri	AWCs	2	Public Health		Sheeps	0
PHC	Kirmuch	Talab		Voter List			
CHC	Mathana	Stadium		Pensioners List			

Hospital	LNJP Hospital	 Chaupals	0	INDIRA GANDHI AWAAS YOJANA		
Elect. Sub-Centre	33 KV RECK	 Primary Schools	1	Chief Minister BPL Awaas Yojana	2010-11	2011-12 2012-13
Elect. Complaint-Centre	33 KV RECK	 Middle Schools	0	IAY Incentive-Homestead Scheme	2010-11	2011-12 2012-13
Elect. Sub-Division	KKR-II	 Secondary School	1	New Construction	2010-11	2011-12 2012-13
Elect. SDO.	Mehtab Singh, 291850, 9315609701	 Sr. Sec. School	0			

qr code