

No Image

VED
SARPANCH PARKASH
9355253423
GRAM SACHIV HANSH RAJ
9896848709
J.E. AJMER
SINGH
PATWARI ANIL KUMAR


[Google Map](#)

Longitude & Latitude
29.923445,76.913663













How to Reach From H.Q.
[District](#) || [Sub-Division](#) ||
[Tehsil](#)

Surrounding Villages

Khaspsur, Sodhi,
Jhinwerheri, Umri

[Jamabandi Details](#)[Collector Rate](#)[Mausawi](#)

Village Information		Statistical Information		Nearby Accessibilities		Cattles	
District	Kurukshetra	Total Area Acre Kanal Marle (Hectare)	762-7-2 (308.73)	Railway Station		Buffalos	544
Sub-Division	Thanesar	Cultivable Acre Kanal Marle (Hectare)	649-3-18 (262.83)	Bus Stand		Cows	10
Tehsil	Thanesar	Non-Cultivable Acre Kanal Marle (Hectare)	113-3-4 (45.89)	Police Station			
Sub-Tehsil	Thanesar	Population	1134	Police Post		Dog	13
Kanungo Circle	Thanesar-1	Male	603	Post Office	Palwal	Pigs	13
Patwar Circle	Jhinwarheri	Female	531	Bank		Camels	0
Block	Thanesar			ATM		Rabbits	0
Gram Panchayat	Samani			Mandi		Donkeys	0
Parliament Constituency	Kurukshetra					Mules	0
Assembly Constituency	Ladwa	Voters	680			Horses	1

Veterinary Hospital		 Panchayatghar		Panchayat Development Works	 Goats	0
Health Sub-Centre	Umri	 AWCs	2	Public Health	 Sheeps	0
PHC	Pipli	 Talab		Voter List		
CHC	Mathana	 Stadium		Pensioners List		
Hospital	LNJP Hospital	 Chaupals	0	INDIRA GANDHI AWAAS YOJANA		
Elect. Sub-Centre		 Primary Schools	1	Chief Minister BPL Awaas Yojana	2010-11 2011-12 2012-13	
Elect. Complaint-Centre		 Middle Schools	0	IAY Incentive-Homestead Scheme	2010-11 2011-12 2012-13	
Elect. Sub-Division		 Secondary School	1	New Construction	2010-11 2011-12 2012-13	
Elect. SDO.		 Sr. Sec. School	0			