

No Image

SARPANCH KARAMJIT DEVI,
9355412808
GRAM SACHIV
J.E.
PATWARI

[Google Map](#)

Longitude & Latitude
30.042535,76.660666

How to Reach From H.Q.
[District](#) || [Sub-Division](#) ||
[Tehsil](#)

Surrounding Villages








Bachki, Mandi,
Lotni, Gangheri



TSC

[Jamabandi Details](#)[Collector Rate](#)[Mausawi](#)

Village Information		Statistical Information		Nearby Accessibilities		Cattles	
District	Kurukshetra	Total Area Acre Kanal Marle (Hectare)	1233-2-12 (499.10)	Railway Station		Buffalos	723
Sub-Division	Pehowa	Cultivable Acre Kanal Marle (Hectare)	1137-0-13 (460.15)	Bus Stand		Cows	8
Tehsil	Pehowa	Non-Cultivable Acre Kanal Marle (Hectare)	96-1-19 (38.95)	Police Station *			
Sub-Tehsil	Pehowa	Population	1849	Police Post		Dog	74
Kanungo Circle	Murtzapur	Male	1014	Post Office	Malikpur	Pigs	0
Patwar Circle	Kanthala	Female	835	Bank		Camels	0
Block	Ismailabad			ATM		Rabbits	0
Gram Panchayat	Kanthla			Mandi		Donkeys	0
Parliament Constituency	Kurukshetra					Mules	0
Assembly Constituency	Pehowa	Voters	1121			Horses	5
Veterinary Hospital		Panchayatghar		Panchayat Development Works		Goats	5
Health Sub-Centre	Kanthala	AWCs	2	Public Health		Sheeps	0

PHC	Thaska Miranji		Talab		Voter List
CHC	Pehowa		Stadium		Pensioners List
Hospital	LNJP Hospital		Chaupals	0	INDIRA GANDHI AWAAS YOJANA
Elect. Sub-Centre	132KV Malikpur		Primary Schools	1	Chief Minister BPL Awaas Yojana 2010-11 2011-12 2012-13
Elect. Complaint- Centre	33 KV KUK		Middle Schools	0	IAY Incentive-Homestead Scheme 2010-11 2011-12 2012-13
Elect. Sub-Division	Pehowa		Secondary School	1	New Construction 2010-11 2011-12 2012-13
Elect. SDO.	Mehtab Singh, 291850, 9315609701		Sr. Sec. School	0	

