


No Image

BALDEV
SARPANCH SINGH,
9466453833
GRAM SACHIV
J.E.
PATWARI







[Google Map](#)
Longitude & Latitude
30.043483,76.631999

How to Reach From H.Q.
[District](#) || [Sub-Division](#) ||
[Tehsil](#)

Surrounding Villages
Thikri, Kainthla,
Bhorak, Gangheri

Jamabandi DetailsCollector RateMausawi**Village Information****Statistical Information****Nearby Accessibilities****Cattles**

District	Kurukshetra	Total Area Acre Kanal Marle (Hectare)	1480-3-19 (599.13)	Railway Station	Buffalos	563
Sub-Division	Pehowa	Cultivable Acre Kanal Marle (Hectare)	1360-7-4 (550.73)	Bus Stand	Cows	1
Tehsil	Pehowa	Non-Cultivable Acre Kanal Marle (Hectare)	119-4-15 (48.40)	Police Station *		
Sub-Tehsil	Pehowa	Population	2075	Police Post	Dog	17
Kanungo Circle	Pehowa	Male	1108	Post Office	Madanpur	Pigs 12
Patwar Circle	Malakpur	Female	967	Bank		Camels 0
Block	Pehowa			ATM		Rabbits 0
Gram Panchayat	Malakpur			Mandi		Donkeys 0
Parliament Constituency	Kurukshetra					Mules 0
Assembly Constituency	Pehowa	Voters	1175			Horses 5
Veterinary Hospital		Panchayatghar		Panchayat Development Works		Goats 4
Health Sub-Centre	Ratan Garh	AWCs	3	Public Health		Sheeps 0
PHC	Deeg	Talab		Voter List		

CHC	Jhansa	 Stadium		Pensioners List	
Hospital	LNJP Hospital	 Chaupals	0	INDIRA GANDHI AWAAS YOJANA	
Elect. Sub-Centre		 Primary Schools	1	Chief Minister BPL Awaas Yojana	2010-11 2011-12 2012-13
Elect. Complaint-Centre		 Middle Schools	0	IAY Incentive-Homestead Scheme	2010-11 2011-12 2012-13
Elect. Sub-Division		 Secondary School	1	New Construction	2010-11 2011-12 2012-13
Elect. SDO.		 Sr. Sec. School	0		

qr code