

No Image

JARNAIL
SARPANCH SINGH,
850503398
GRAM SACHIV
J.E.
PATWARI

[Google Map](#)
Longitude & Latitude
30.044811,76.609801







How to Reach From H.Q.
[District](#) || [Sub-Division](#) ||
[Tehsil](#)

Surrounding Villages
Malakpur, Thikri,
Gangheri, Jurasi
Kalan

TSC

[Jamabandi Details](#)[Collector Rate](#)[Mausawi](#)**Village Information****Statistical Information****Nearby Accessibilities****Cattles**

District	Kurukshetra	Total Area	3506-7-16	Railway Station	Buffalos
Sub-Division	Pehowa	Acre Kanal Marle (Hectare)	(1,419.20)	Bus Stand	Cows
Tehsil	Pehowa	Cultivable	3174-5-19	Police Station *	Dog
Sub-Tehsil	Pehowa	Acre Kanal Marle (Hectare)	(1,284.76)	Police Post	Pigs
Kanungo Circle	Pehowa	Non-Cultivable	332-1-17 (134.45)	Post Office	Borakh
Patwar Circle	Bhorak	Acre Kanal Marle (Hectare)	(134.45)	Bank	Camels
Block	Pehowa	Population	5764	ATM	Rabbits
Gram Panchayat	Bhorak	Male	2981	Mandi	Donkeys
Parliament Constituency	Kurukshetra	Female	2783		Mules
Assembly Constituency	Pehowa	Voters	3314		Horses
Veterinary Hospital		Panchayatghar		Panchayat Development Works	Goats
Health Sub-Centre	Harigarh	AWCs	3	Public Health	Sheeps
PHC	Thaska Miranji	Talab		Voter List	

CHC	Pehowa	 Stadium		Pensioners List
Hospital	LNJP Hospital	 Chaupals	0	INDIRA GANDHI AWAAS YOJANA
Elect. Sub-Centre		 Primary Schools	1	Chief Minister BPL Awaas Yojana 2010-11 2011-12 2012-13
Elect. Complaint-Centre		 Middle Schools	0	IAY Incentive-Homestead Scheme 2010-11 2011-12 2012-13
Elect. Sub-Division		 Secondary School	1	New Construction 2010-11 2011-12 2012-13
Elect. SDO.		 Sr. Sec. School	0	

