

No Image

SARPANCH DEEP CHAND,
9729791447
RAJESH
GRAM SACHIVKUMAR
9416028136
J.E. ISHWAR
PEHOWA
PATWARI








[Google Map](#)
Longitude & Latitude
30.057766,76.521277

How to Reach From H.Q.
[District](#) || [Sub-Division](#) ||
[Tehsil](#)

Surrounding Villages
Adhoya, Julmat,
Teokar, Mohanpur

[Jamabandi Details](#)[Collector Rate](#)[Mausawi](#)**Village Information****Statistical Information****Nearby Accessibilities****Cattles**

District	Kurukshetra	Total Area Acre Kanal Marle (Hectare)	2553-3-2 (1,033.30)	Railway Station	Buffalos 1318
Sub-Division	Pehowa	Cultivable Acre Kanal Marle (Hectare)	2342-2-18 (947.91)	Bus Stand	Cows 1
Tehsil	Pehowa	Non-Cultivable Acre Kanal Marle (Hectare)	211-0-4 (85.40)	Police Station Pehowa	
Sub-Tehsil	Pehowa	Population	4136	Police Post	Dog 166
Kanungo Circle	Pehowa	Male	2106	Post Office Karah	Pigs 0
Patwar Circle	Kalsa	Female	2030	Bank	Camels 0
Block	Pehowa			ATM	Rabbits 7
Gram Panchayat	Kalsa			Mandi	Donkeys 0
Parliament Constituency	Kurukshetra				Mules 0
Assembly Constituency	Pehowa	Voters	22240		Horses 2
Veterinary Hospital		Panchayatghar		Panchayat Development Works	Goats 25
Health Sub-Centre	Mohanpur	AWCs	5	Public Health	Sheeps 74

PHC	Saina Sadan	 Talab		Voter List	
CHC	Pehowa	 Stadium		Pensioners List	
Hospital	LNJP Hospital	 Chaupals	0	INDIRA GANDHI AWAAS YOJANA	
Elect. Sub-Centre	33KV Bodhni	 Primary Schools	1	Chief Minister BPL Awaas Yojana	2010-11 2011-12 2012-13
Elect. Complaint- Centre		 Middle Schools	0	IAY Incentive-Homestead Scheme	2010-11 2011-12 2012-13
Elect. Sub-Division	Pehowa	 Secondary School	1	New Construction	2010-11 2011-12 2012-13
Elect. SDO.		 Sr. Sec. School	0		

