

No Image

SARPANCH ANITA,
9416220059
GRAM SACHIV
J.E.
PATWARI






[Google Map](#)
Longitude & Latitude
30.022342,76.66307

How to Reach From H.Q.
[District](#) || [Sub-Division](#) ||
[Tehsil](#)

Surrounding Villages
Chajjapur, Talheri,
Kainthala, Bachki

[Jamabandi Details](#)[Collector Rate](#)[Mausawi](#)**Village Information****Statistical Information****Nearby Accessibilities****Cattles**

District	Kurukshetra	Total Area	1931-5-19 (781.74)	Railway Station	Buffalos	757	
Sub-Division	Pehowa	Cultivable	1808-0-15 (731.70)	Bus Stand	Cows	48	
Tehsil	Pehowa	Non-Cultivable	123-5-4 (50.04)	Police Station *			
Sub-Tehsil	Pehowa	Population	1627	Police Post	Dog	43	
Kanungo Circle	Murtzapur	Male	876	Post Office	Malikpur	Pigs	0
Patwar Circle	Chanalheri	Female	751	Bank		Camels	0
Block	Pehowa			ATM		Rabbits	0
Gram Panchayat	Chanalheri			Mandi		Donkeys	0
Parliament Constituency	Kurukshetra					Mules	0
Assembly Constituency	Pehowa	Voters	905			Horses	13
Veterinary Hospital		Panchayatghar			Panchayat Development Works	Goats	17
Health Sub-Centre	Bhat Majra	AWCs	2		Public Health	Sheeps	0
PHC	Pehowa	Talab			Voter List		
CHC	Pehowa	Stadium			Pensioners List		

				INDIRA GANDHI AWAAS YOJANA	
Hospital	LNJP Hospital	 Chaupals	0		
Elect. Sub-Centre	132KV Malikpur	 Primary Schools	1	Chief Minister BPL Awaas Yojana	2010-11 2011-12 2012-13
Elect. Complaint-Centre		 Middle Schools	0	IAY Incentive-Homestead Scheme	2010-11 2011-12 2012-13
Elect. Sub-Division	Pehowa	 Secondary School	1	New Construction	2010-11 2011-12 2012-13
Elect. SDO.		 Sr. Sec. School	0		

