

No Image

SARPANCH
GRAM SACHIV
J.E.
PATWARI

[Google Map](#)


Longitude & Latitude
30.005444,76.592871

How to Reach From H.Q.

[District](#) || [Sub-Division](#) ||
[Tehsil](#)

Surrounding Villages

Jurasi Khurd, Jurasi
Kalan, Thikri, Urnai



[TSC](#)








Jamabandi Details

Collector Rate

Mausawi

<i>Village Information</i>		<i>Statistical Information</i>		<i>Nearby Accessibilities</i>		<i>Cattles</i>	
District	Kurukshetra	Total Area Acre Kanal Marle (Hectare)	1172-7-4 (474.65)	Railway Station		Buffalos	584
Sub-Division	Pehowa	Cultivable Acre Kanal Marle (Hectare)	973-1-8 (393.82)	Bus Stand		Cows	0
Tehsil	Pehowa	Non-Cultivable Acre Kanal Marle (Hectare)	199-5-16 (80.82)	Police Station *			
Sub-Tehsil	Pehowa	Population	3212	Police Post		Dog	23
Kanungo Circle	Pehowa	Male	1688	Post Office		Pigs	0
Patwar Circle	Suraswati khera	Female	1524	Bank		Camels	0
Block	Pehowa			ATM		Rabbits	0
Gram Panchayat	Suraswati khera			Mandi		Donkeys	0
Parliament Constituency	Kurukshetra					Mules	0
Assembly Constituency	Pehowa	Voters	1632			Horses	0
Veterinary Hospital		Panchayatghar		Panchayat Development Works		Goats	0
Health Sub-Centre		AWCs		Public Health		Sheeps	0
PHC		Talab		Voter List			
CHC		Stadium		Pensioners List			

Hospital	LNJP Hospital	 Chaupals	0	INDIRA GANDHI AWAAS YOJANA		
Elect. Sub-Centre		 Primary Schools	1	Chief Minister BPL Awaas Yojana	2010-11 2011-12 2012-13	qr code
Elect. Complaint-Centre		 Middle Schools	0	IAY Incentive-Homestead Scheme	2010-11 2011-12 2012-13	
Elect. Sub-Division		 Secondary School	1	New Construction	2010-11 2011-12 2012-13	
Elect. SDO.		 Sr. Sec. School	0			