



SARPANCH SUNITA DEVI,
9466453853
PARVEEN
GRAM SACHIVKUMAR
9671024544
J.E. SANJEEV
PATWARI KUMAR

[Google Map](#)
Longitude & Latitude
29.933627,76.663156

How to Reach From H.Q.
[District](#) || [Sub-Division](#) ||
[Tehsil](#)

Surrounding Villages

Ruan, Nikatpura,
Bhainsi Majra,
Singhpura,



TSC










[Jamabandi Details](#)

[Collector Rate](#)

[Mausawi](#)

<i>Village Information</i>		<i>Statistical Information</i>		<i>Nearby Accessibilities</i>		<i>Cattles</i>	
District	Kurukshetra	Total Area	3821-7-9	Railway Station		Buffalos	2990
Sub-Division	Pehowa	Acre Kanal Marle (Hectare)	(1,546.66)	Bus Stand		Cows	292
Tehsil	Pehowa	Cultivable	3510-5-7	Police Station	Pehowa		
Sub-Tehsil	Pehowa	Acre Kanal Marle (Hectare)	(1,420.70)	Police Post		Dog	172
Kanungo Circle	Murtzapur	Non-Cultivable	311-2-2 (125.96)	Post Office	Sarsa	Pigs	0
Patwar Circle	Sarsa	Acre Kanal Marle (Hectare)		Bank		Camels	0
Block	Pehowa	Population	6810	ATM		Rabbits	0
Gram Panchayat	Sarsa	Male	3621	Mandi		Donkeys	0
Parliament Constituency	Kurukshetra	Female	3189			Mules	10
Assembly Constituency	Pehowa	Voters	3610			Horses	27
Veterinary Hospital		Panchayatghar		Panchayat Development Works		Goats	64
Health Sub-Centre	Sarsa	AWCs	8	Public Health		Sheeps	235

PHC	Pehowa	 Talab		Voter List	
CHC	Pehowa	 Stadium		Pensioners List	
Hospital	LNJP Hospital	 Chaupals	0	INDIRA GANDHI AWAAS YOJANA	
Elect. Sub-Centre	132KV Bhore	 Primary Schools	1	Chief Minister BPL Awaas Yojana	2010-11 2011-12 2012-13
Elect. Complaint-Centre		 Middle Schools	0	IAY Incentive-Homestead Scheme	2010-11 2011-12 2012-13
Elect. Sub-Division	Pehowa	 Secondary School	1	New Construction	2010-11 2011-12 2012-13
Elect. SDO.		 Sr. Sec. School	0		

qr code