

No Image


SARPANCH NEELAM RANI,
9416153045
GRAM SACHIV RAM PAL
9466435412
J.E. SANJEEV
KUMAR
PATWARI

[Google Map](#)
Longitude & Latitude
29.991181,76.666245






How to Reach From H.Q.
[District](#) || [Sub-Division](#) ||
[Tehsil](#)

Surrounding Villages
Teokran, Gadhi
Kahran, Surmi,
Chawala

TSC

[Jamabandi Details](#)[Collector Rate](#)[Mausawi](#)**Village Information****Statistical Information****Nearby Accessibilities****Cattles**

District	Kurukshetra	Total Area Acre Kanal Marle (Hectare)	1325-7-7 (536.57)	Railway Station	Buffalos	489	
Sub-Division	Pehowa	Cultivable Acre Kanal Marle (Hectare)	1169-2-6 (473.19)	Bus Stand	Cows	1	
Tehsil	Pehowa	Non-Cultivable Acre Kanal Marle (Hectare)	156-5-1 (63.39)	Police Station	Pehowa		
Sub-Tehsil	Pehowa	Population	942	Police Post	Dog	10	
Kanungo Circle	Murtazapur	Male	537	Post Office	Murtazapur	Pigs	0
Patwar Circle	Murtazapur	Female	405	Bank		Camels	0
Block	Pehowa			ATM		Rabbits	0
Gram Panchayat	Bibipur kalan			Mandi		Donkeys	0
Parliament Constituency	Kurukshetra					Mules	0
Assembly Constituency	Pehowa	Voters	541			Horses	13
Veterinary Hospital		Panchayatghar		Panchayat Development Works		Goats	15
Health Sub-Centre		AWCs		Public Health		Sheeps	231
PHC		Talab		Voter List			

CHC			Stadium	0
Hospital	LNJP Hospital		Chaupals	0
Elect. Sub-Centre	33KV Sainsa		Primary Schools	1
Elect. Complaint-Centre			Middle Schools	0
Elect. Sub-Division	Pehowa		Secondary School	1
Elect. SDO.			Sr. Sec. School	0

[Pensioners List](#)

INDIRA GANDHI AWAAS
YOJANA

Chief Minister BPL Awaas Yojana [2010-11](#) [2011-12](#)
[2012-13](#)

IAY Incentive-Homestead Scheme [2010-11](#) [2011-12](#)
[2012-13](#)

New Construction [2010-11](#) [2011-12](#)
[2012-13](#)

