

No Image

CHARANJIT
SARPANCH KAUR,
9896291822
GRAM SACHIV
J.E.
PATWARI

[Google Map](#)
Longitude & Latitude
29.95921,76.699183

How to Reach From H.Q.
[District](#) || [Sub-Division](#) ||
[Tehsil](#)







Surrounding Villages
Mukimpura,Gari
Rodan,Lohar Majra,
Khizarpura



TSC

[Jamabandi Details](#)[Collector Rate](#)[Mausawi](#)**Village Information****Statistical Information****Nearby Accessibilities****Cattles**

District	Kurukshetra	Total Area Acre Kanal Marle (Hectare)	2001-5-4 (810.03)	Railway Station	Buffalos	904	
Sub-Division	Pehowa	Cultivable Acre Kanal Marle (Hectare)	1667-1-5 (674.66)	Bus Stand	Cows	55	
Tehsil	Pehowa	Non-Cultivable Acre Kanal Marle (Hectare)	334-3-19 (135.36)	Police Station	Pehowa		
Sub-Tehsil	Pehowa	Population	2500	Police Post	Dog	85	
Kanungo Circle	Murtzapur	Male	1365	Post Office	Bhore Saidan	Pigs	0
Patwar Circle	Bor saidan	Female	1135	Bank		Camels	0
Block	Pehowa			ATM		Rabbits	0
Gram Panchayat	Bor saidan			Mandi		Donkeys	0
Parliament Constituency	Kurukshetra					Mules	4
Assembly Constituency	Pehowa	Voters	1922			Horses	10
Vaterinary Hospital		Panchayatghar		Panchayat Development Works		Goats	2
Health Sub-Centre	Bhor Saidan	AWCs		Public Health		Sheeps	0
PHC	Pehowa	Talab		Voter List			
CHC	Pehowa	Stadium		Pensioners List			

Hospital	LNJP Hospital	 Chaupals	0	INDIRA GANDHI AWAAS YOJANA		
Elect. Sub-Centre		 Primary Schools	1	Chief Minister BPL Awaas Yojana	2010-11 2011-12 2012-13	
Elect. Complaint-Centre		 Middle Schools	0	IAY Incentive-Homestead Scheme	2010-11 2011-12 2012-13	
Elect. Sub-Division		 Secondary School	1	New Construction	2010-11 2011-12 2012-13	
Elect. SDO.		 Sr. Sec. School	0			