

No Image

SARPANCH MAMTA DEVI,
9991378096
GRAM SACHIV
J.E.
PATWARI

[Google Map](#)

Longitude & Latitude
29.936509,76.731563

How to Reach From H.Q.

[District](#) || [Sub-Division](#) ||
[Tehsil](#)

Surrounding Villages

Khanpur Roran,
Kamouda, Lohar
Majra, Gari Roran



[TSC](#)



[Jamabandi Details](#)

[Collector Rate](#)

[Mausawi](#)






Village Information

Statistical Information

Nearby Accessibilities

Cattles

District	Kurukshetra	Total Area	1080-1-0 (437.10)	Railway Station	Buffalos	1613	
Sub-Division	Pehowa	Acre Kanal Marle (Hectare)	993-7-15 (402.24)	Bus Stand	Cows	402	
Tehsil	Pehowa	Non-Cultivable	86-1-5 (34.87)	Police Station	*		
Sub-Tehsil	Pehowa	Population	3283	Police Post	Dog	99	
Kanungo Circle	Murtzapapur	Male	1760	Post Office	Kamoda	Pigs	10
Patwar Circle	Lohar Majra	Female	1523	Bank		Camels	0
Block	Pehowa			ATM		Rabbits	0
Gram Panchayat	Kamouda			Mandi		Donkeys	0
Parliament Constituency	Kurukshetra					Mules	0
Assembly Constituency	Pehowa	Voters	1515			Horses	0
Veterinary Hospital		Panchayatghar		Panchayat Development Works		Goats	5
Health Sub-Centre	Kamoda	AWCs		Public Health		Sheeps	0
PHC	Barna	Talab		Voter List			
CHC	Mathana	Stadium		Pensioners List			

Hospital			INDIRA GANDHI AWAAS YOJANA	
LNJP Hospital		Chaupals	0	
Elect. Sub-Centre	132KV Bhore		Primary Schools	1
Elect. Complaint-Centre			Middle Schools	0
Elect. Sub-Division	Pehowa		Secondary School	1
Elect. SDO.			Sr. Sec. School	0

Chief Minister BPL Awaas Yojana [2010-11](#) [2011-12](#) [2012-13](#)

IAY Incentive-Homestead Scheme [2010-11](#) [2011-12](#) [2012-13](#)

New Construction [2010-11](#) [2011-12](#) [2012-13](#)

