

No Image

SARPANCH RAM PHAL,
9466365925
GRAM SACHIV DHARM PAL
9416689296
J.E. JASMER
PATWARI

[Google Map](#)
Longitude & Latitude
30.021952,76.517587

How to Reach From H.Q.
[District](#) || [Sub-Division](#) ||
[Tehsil](#)







Surrounding Villages
Mohan pur, Siyana
Saidan, Shahpur,
Ishak



TSC

[Jamabandi Details](#)[Collector Rate](#)[Mausawi](#)**Village Information****Statistical Information****Nearby Accessibilities****Cattles**

District	Kurukshetra	Total Area Acre Kanal Marle (Hectare)	4107-7-2 (1,662.38)	Railway Station	Buffalos	2668
Sub-Division	Pehowa	Cultivable Acre Kanal Marle (Hectare)	3510-3-16 (1,420.62)	Bus Stand	Cows	134
Tehsil	Pehowa	Non-Cultivable Acre Kanal Marle (Hectare)	597-3-6 (241.76)	Police Station	Pehowa	
Sub-Tehsil	Pehowa	Population	4516	Police Post	Dog	18
Kanungo Circle	Pehowa	Male	2490	Post Office	Bakhli	Pigs 123
Patwar Circle	Bakhli	Female	2026	Bank		Camels 0
Block	Pehowa			ATM		Rabbits 0
Gram Panchayat	Bakhali			Mandi		Donkeys 0
Parliament Constituency	Kurukshetra					Mules 5
Assembly Constituency	Pehowa	Voters	2573			Horses 17
Veterinary Hospital		Panchayatghar		Panchayat Development Works		Goats 18
Health Sub-Centre	Bakhli	AWCs	3	Public Health		Sheeps 61
PHC	Ramgarh Ror	Talab		Voter List		

CHC	Pehowa	 Stadium		Pensioners List
Hospital	LNJP Hospital	 Chaupals	0	INDIRA GANDHI AWAAS YOJANA
Elect. Sub-Centre	33KV Ishaq	 Primary Schools	1	Chief Minister BPL Awaas Yojana 2010-11 2011-12 2012-13
Elect. Complaint- Centre		 Middle Schools	0	IAY Incentive-Homestead Scheme 2010-11 2011-12 2012-13
Elect. Sub-Division	Pehowa	 Secondary School	1	New Construction 2010-11 2011-12 2012-13
Elect. SDO.		 Sr. Sec. School	0	

