

No Image

SARPANCH RAM NIWAS,
9416268969
GRAM SACHIV VIJAY KUMAR
9896208450
J.E. JASMER
PATWARI

[Google Map](#)
Longitude & Latitude
30.060793,76.465573

How to Reach From H.Q.
[District](#) || [Sub-Division](#) ||
[Tehsil](#)







Surrounding Villages
Adhoya, Gadhi
Langari, Karaha,
Kalsa



TSC

[Jamabandi Details](#)[Collector Rate](#)[Mausawi](#)**Village Information****Statistical Information****Nearby Accessibilities****Cattles**

District	Kurukshetra	Total Area Acre Kanal Marle (Hectare)	3481-4-12 (1,408.92)	Railway Station	Buffalos	1518	
Sub-Division	Pehowa	Cultivable Acre Kanal Marle (Hectare)	3166-3-0 (1,281.37)	Bus Stand	Cows	0	
Tehsil	Pehowa	Non-Cultivable Acre Kanal Marle (Hectare)	315-1-12 (127.56)	Police Station	Pehowa		
Sub-Tehsil	Pehowa	Population	4878	Police Post	Dog	102	
Kanungo Circle	Pehowa	Male	2585	Post Office	Deewana	Pigs	0
Patwar Circle	Diwana	Female	2293	Bank		Camels	0
Block	Pehowa			ATM		Rabbits	0
Gram Panchayat	Diwana			Mandi		Donkeys	0
Parliament Constituency	Kurukshetra					Mules	7
Assembly Constituency	Pehowa	Voters	2348			Horses	5
Veterinary Hospital		Panchayatghar			Panchayat Development Works	Goats	0
Health Sub-Centre	Karah Sahib	AWCs	6		Public Health	Sheeps	0
PHC	Saina Sadan	Talab			Voter List		

CHC	Pehowa	 Stadium		Pensioners List
Hospital	LNJP Hospital	 Chaupals	0	INDIRA GANDHI AWAAS YOJANA
Elect. Sub-Centre		 Primary Schools	1	Chief Minister BPL Awaas Yojana 2010-11 2011-12 2012-13
Elect. Complaint- Centre		 Middle Schools	0	IAY Incentive-Homestead Scheme 2010-11 2011-12 2012-13
Elect. Sub-Division		 Secondary School	1	New Construction 2010-11 2011-12 2012-13
Elect. SDO.		 Sr. Sec. School	0	

